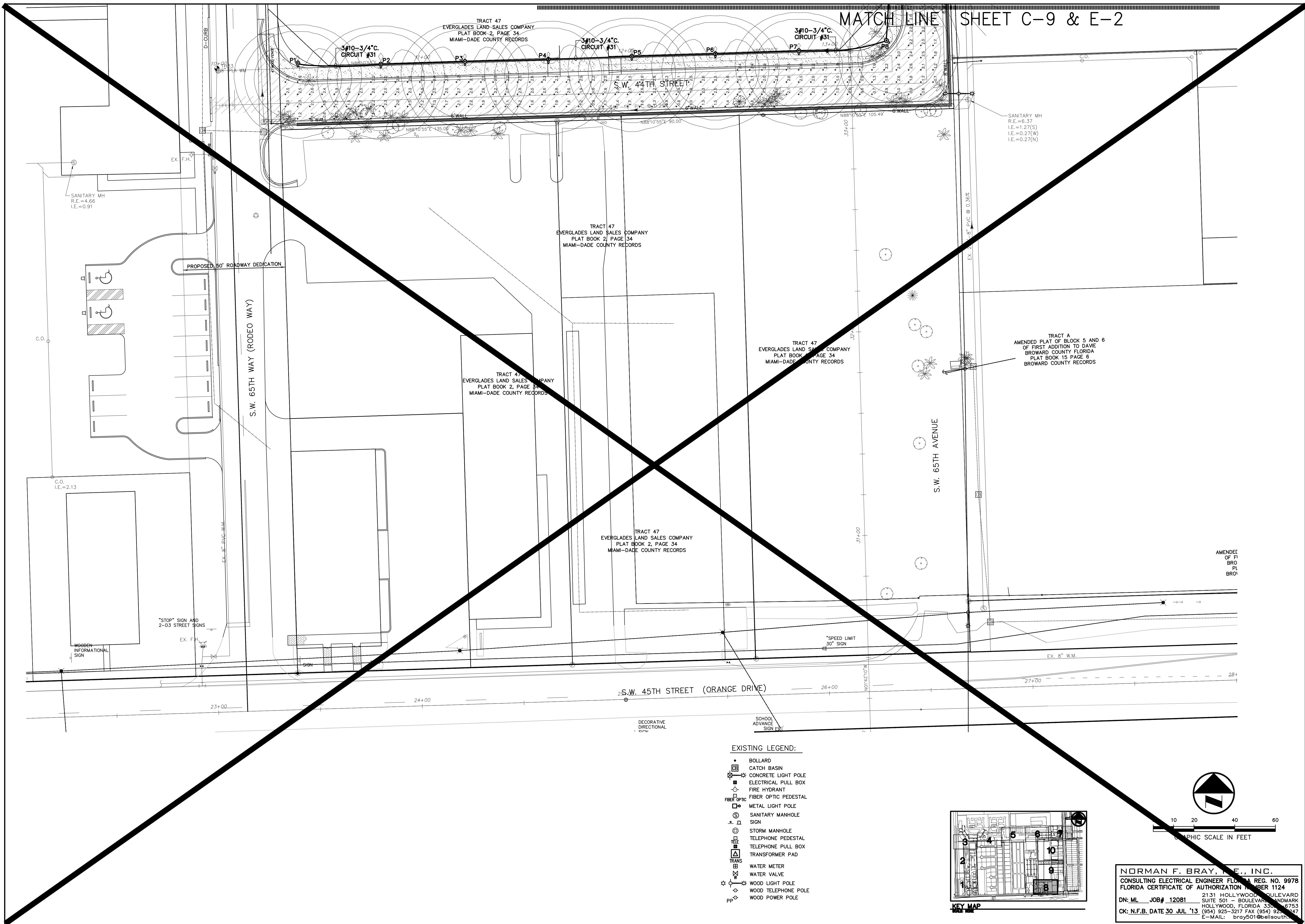


MATCH LINE SHEET C-9 & E-2

X: Max Drawings ACAD2012 Westside Lighting 12081E.dwg [E-1] Jul 30, 2013 2:51pm MAX LLENELLYN



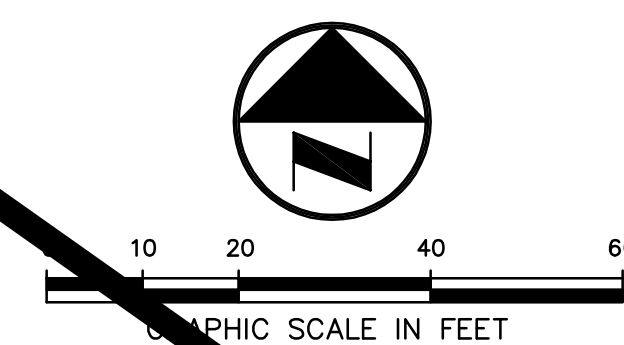
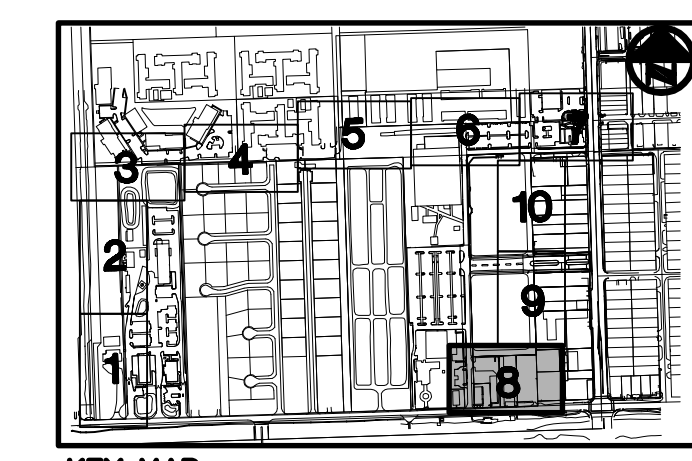
DATE:	7/30/13
SCALE:	1"=20'
DESIGN BY:	
DRAWN BY:	
CHECKED BY:	
APPROVED BY:	

CRAVEN · THOMPSON AND ASSOCIATES, INC.
 ENGINEERS · PLANNERS · SURVEYORS
 3563 N.W. 53RD STREET, FORT LAUDERDALE, FLORIDA 33309
 FAX: (954) 739-6409 TEL: (954) 739-6400
 FLORIDA LICENSED ENGINEERING SURVEYING & PLANNING BUSINESS NO. 271
 FLORIDA LICENSED LANDSCAPE ARCHITECTURE BUSINESS NO. 000017

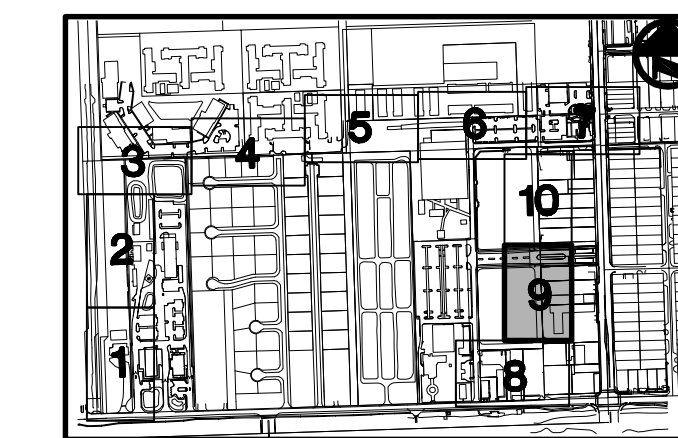
WESTSIDE IMPROVEMENT AREA
TOWN OF DAVIE, BROWARD COUNTY, FL
 PREPARED FOR:
DAVIE COMMUNITY REDEVELOPMENT AREA
ENGINEERING PLAN

Patrick J. Gibney
 Florida P.E. No. 49428
 PROJECT NO.
09-0058-001-01
E-1
 SHEET 1 OF 6

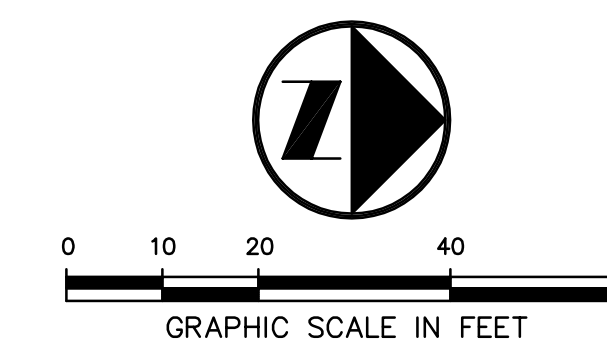
- EXISTING LEGEND:**
- BOLLARD
 - ☒ CATCH BASIN
 - ☒ CONCRETE LIGHT POLE
 - ☒ ELECTRICAL PULL BOX
 - ☒ FIRE HYDRANT
 - ☒ FIBER OPTIC PEDESTAL
 - ☒ METAL LIGHT POLE
 - ☒ SANITARY MANHOLE
 - ☒ SIGN
 - ☒ STORM MANHOLE
 - ☒ TELEPHONE PEDESTAL
 - ☒ TELEPHONE PULL BOX
 - ☒ TRANSFORMER PAD
 - ☒ WATER METER
 - ☒ WATER VALVE
 - ☒ WOOD LIGHT POLE
 - ☒ WOOD TELEPHONE POLE
 - ☒ WOOD POWER POLE



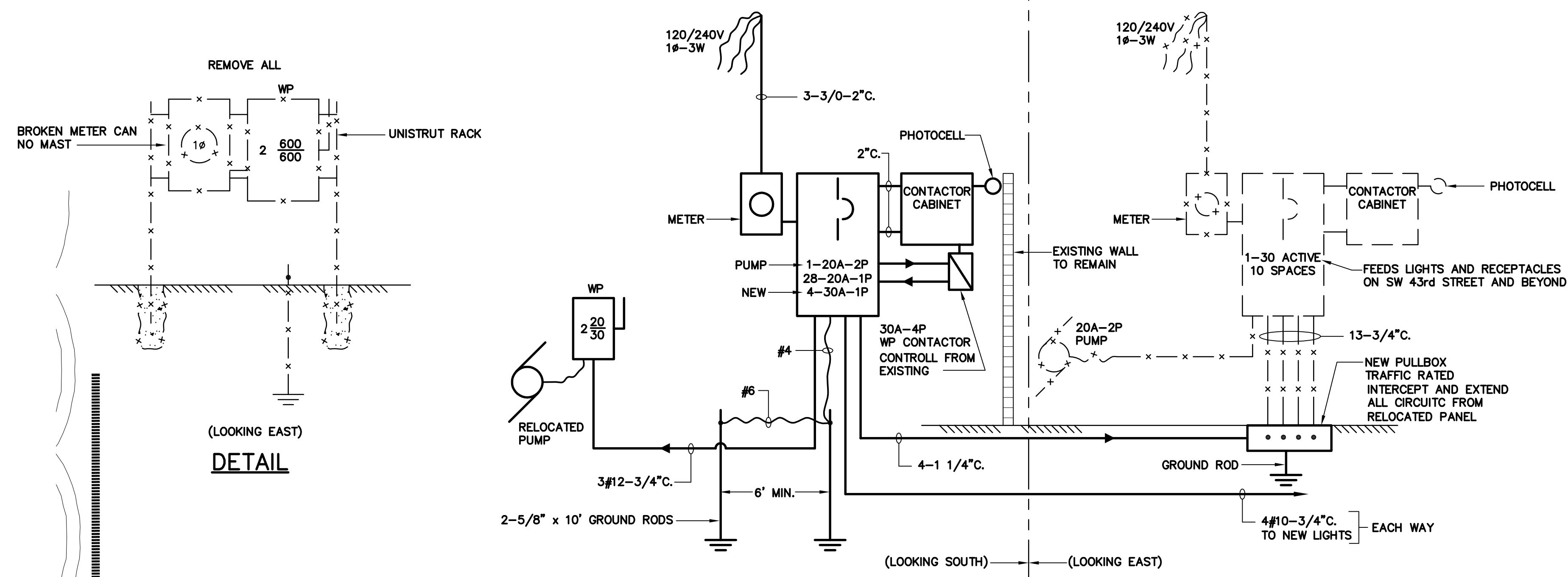
NORMAN F. BRAY, P.E., INC.
 CONSULTING ELECTRICAL ENGINEER FLORIDA REG. NO. 9978
 FLORIDA CERTIFICATE OF AUTHORIZATION NUMBER 1124
 DN: ML JOB# 12081 2131 HOLLYWOOD BOULEVARD
 SUITE 501 - BOULEVARD LANDMARK
 HOLLYWOOD, FLORIDA 33060-6753
 CK: N.F.B. DATE 30 JUL '13 (954) 925-3217 FAX (954) 925-3247
 E-MAIL: bray501@bellsouth.net



KEY MAP



DATE:	7/30/13
SCALE:	1"=20'
DESIGN BY:	
DRAWN BY:	
CHECKED BY:	
APPROVED BY:	
DESCRIPTION:	

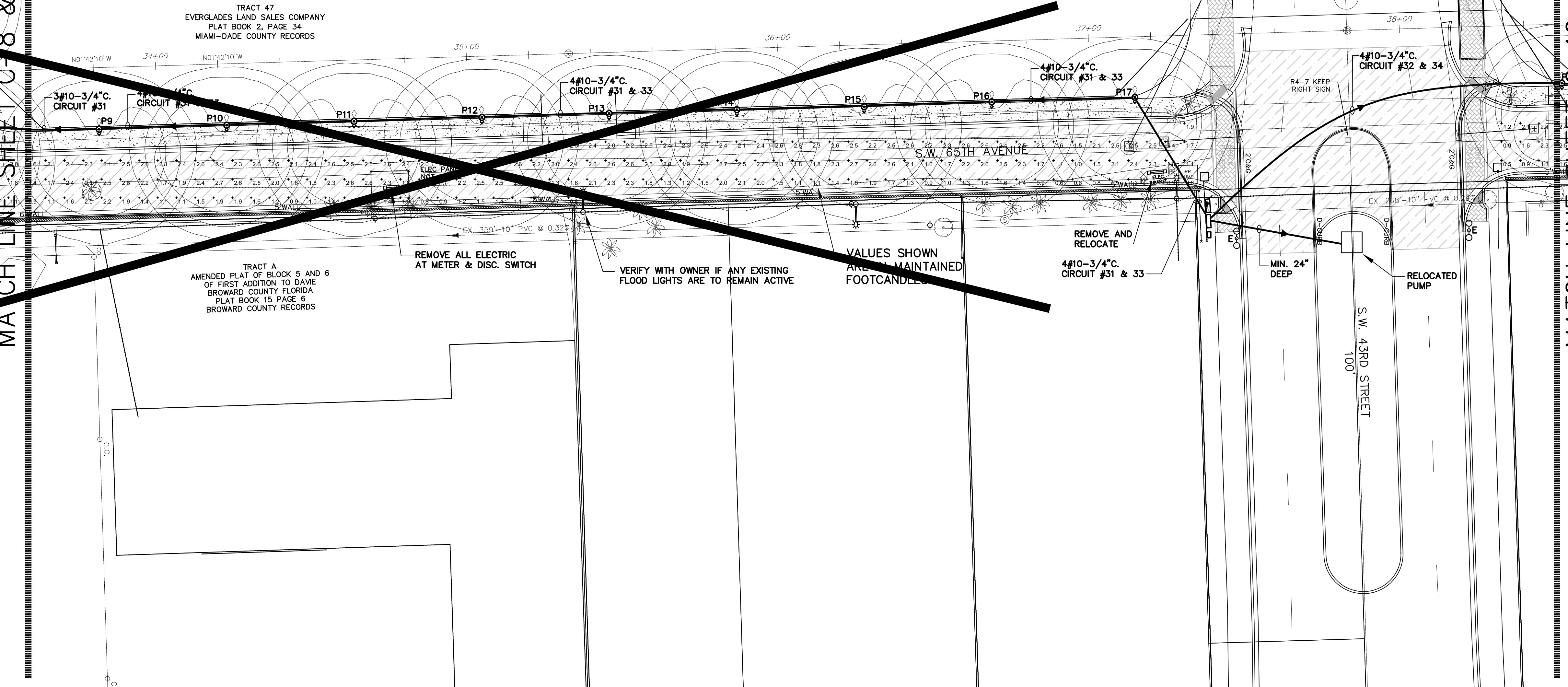


CIRCUIT #31	8 LIGHTS AT 175W = 1400W
CIRCUIT #32	7 LIGHTS AT 175W = 1225W
CIRCUIT #33	9 LIGHTS AT 175W = 1575W
CIRCUIT #34	6 LIGHTS AT 175W = 1050W
5250 WATTS ADDED	

RELOCATED SERVICE

MATCH LINE SHEET C-8 & E-1

MATCH LINE SHEET C-10 & E-3



EXISTING LEGEND:

- BOLLARD
- CATCH BASIN
- CONCRETE LIGHT POLE
- ELECTRICAL PULL BOX
- FIRE HYDRANT
- FIBER OPTIC PEDESTAL
- METAL LIGHT POLE
- FIBER OPTIC PEDESTAL
- SANITARY MANHOLE
- SIGN
- STORM MANHOLE
- TELEPHONE PEDESTAL
- TELEPHONE PULL BOX
- TRANSFORMER PAD
- WATER METER
- WATER VALVE
- WOOD LIGHT POLE
- WOOD TELEPHONE POLE
- WOOD POWER POLE

TRACT 47
EVERGLADES LAND SALES COMPANY
PLAT BOOK 2, PAGE 34
MIAMI-DADE COUNTY RECORDS

TRACT A
AMENDED PLAT OF BLOCK 5 AND 6
OF FIRST ADDITION TO DAVIE
BROWARD COUNTY FLORIDA
PLAT BOOK 15 PAGE 6
BROWARD COUNTY RECORDS

VERIFY WITH OWNER IF ANY EXISTING
FLOOD LIGHTS ARE TO REMAIN ACTIVE

VALUES SHOWN
ARE TO BE MAINTAINED
FOOTCANDLES

REMOVE AND
RELOCATE
4#10-3/4".
CIRCUIT #31 & 33

S.W. 43RD STREET
100'

X: Max Drawings ACAD2012 Westside Lighting 12081E.dwg [E-2] Jul 30, 2013 2:46pm MAX LLENWELLYN

CRAVEN • THOMPSON AND ASSOCIATES, INC.
ENGINEERS • PLANNERS • SURVEYORS
3563 N.W. 53RD STREET, FORT LAUDERDALE, FLORIDA 33309
FAX: (954) 739-6409 TEL: (954) 739-6400
FLORIDA LICENSED ENGINEERING SURVEYING & PLANNING BUSINESS NO. 271
FLORIDA LICENSED LANDSCAPE ARCHITECTURE BUSINESS NO. 000011
NATIONAL SHOW HALL IS THE PROPERTY OF CHARNAL THOMPSON & ASSOCIATES, INC. AND SHALL NOT
BE REPRODUCED OR TRANSMITTED IN ANY FORM OR BY ANY MEANS, ELECTRONIC OR MECHANICAL,
INCLUDING PHOTOCOPYING, RECORDING, OR BY ANY INFORMATION STORAGE AND RETRIEVAL SYSTEM.
© 2013

WESTSIDE IMPROVEMENT AREA
TOWN OF DAVIE, BROWARD COUNTY, FL
PREPARED FOR:
DAVIE COMMUNITY REDEVELOPMENT AREA
ENGINEERING PLAN

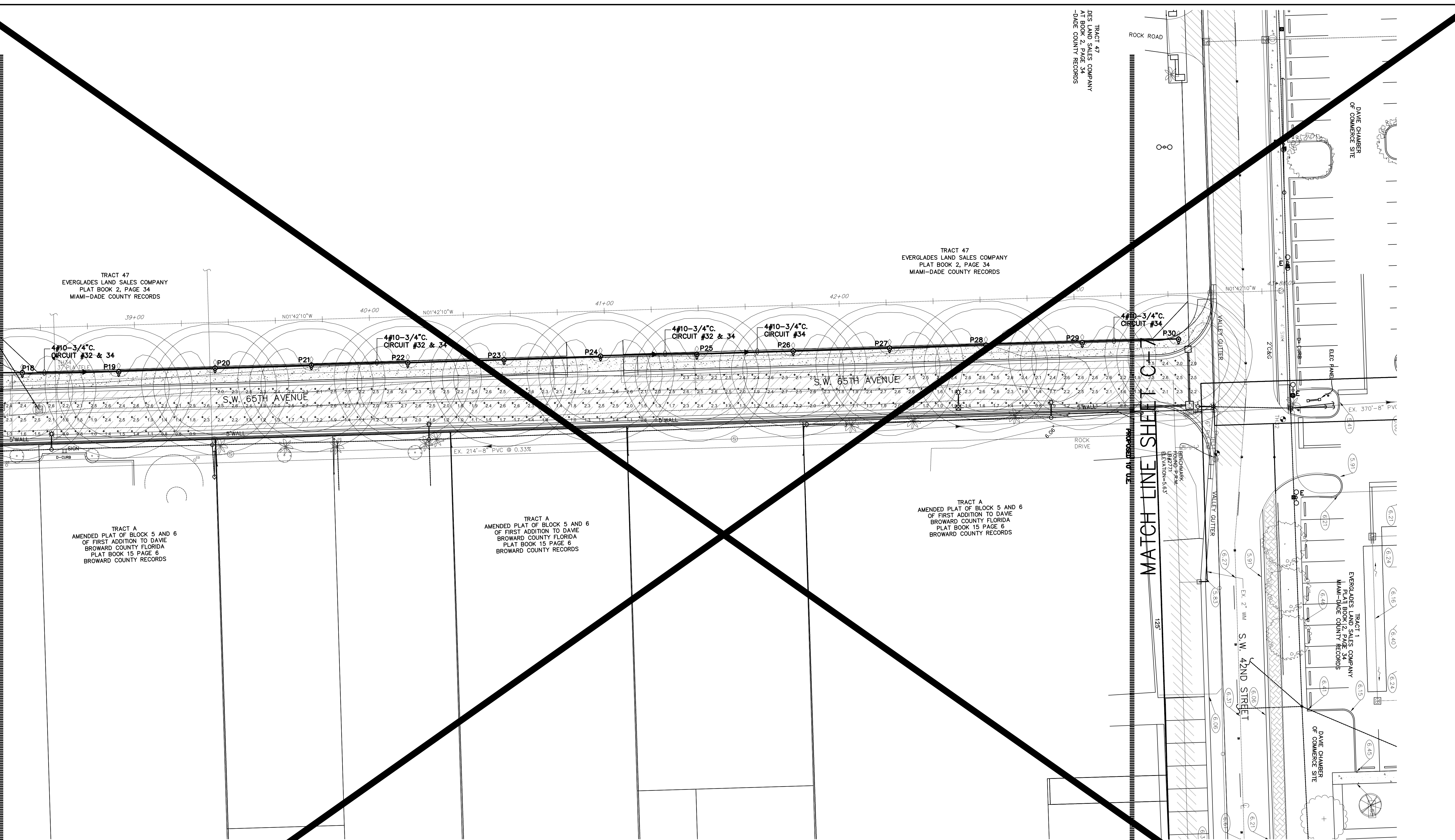
Patrick J. Gibney
Florida P.E. No. 49428

PROJECT NO.
09-0058-001-01

NORMAN F. BRAY, P.E., INC.
CONSULTING ELECTRICAL ENGINEER FLORIDA REG. NO. 9978
FLORIDA CERTIFICATE OF AUTHORIZATION NUMBER 1124
DN: ML JOB# 12081 2131 HOLLYWOOD BOULEVARD
SUITE 501 - BOULEVARD LANDMARK
HOLLYWOOD, FLORIDA 33020-6753
CK: N.F.B. DATE 30 JUL '13 (954) 925-3217 FAX (954) 925-3247
E-MAIL: bray501@ellsouth.net

X: Max Drawings ACAD2012 Westside Lighting 12081E.dwg [E-3] Jul 30, 2013 2:47pm MAX LLENWELLYN

MATCH LINE SHEET C-9 & E-2



TRACT 47
EVERGLADES LAND SALES COMPANY
PLAT BOOK 2, PAGE 34
MIAMI-DADE COUNTY RECORDS

TRACT 47
EVERGLADES LAND SALES COMPANY
PLAT BOOK 2, PAGE 34
MIAMI-DADE COUNTY RECORDS

TRACT 47
EVERGLADES LAND SALES COMPANY
PLAT BOOK 2, PAGE 34
MIAMI-DADE COUNTY RECORDS

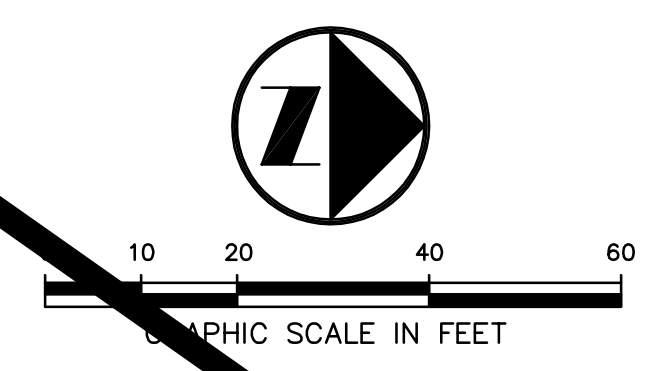
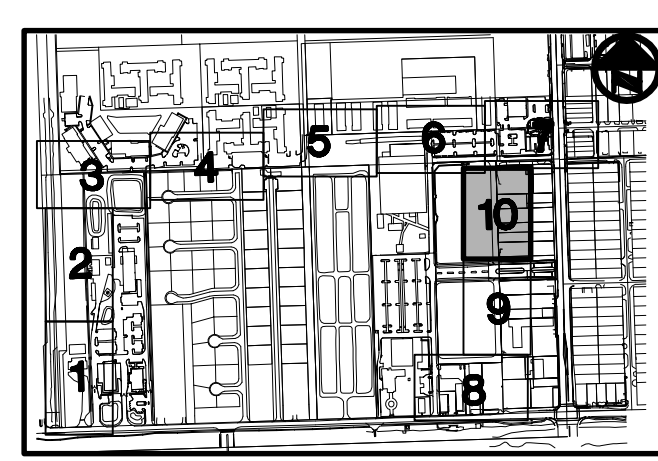
TRACT A
AMENDED PLAT OF BLOCK 5 AND 6
OF FIRST ADDITION TO DAVIE
BROWARD COUNTY FLORIDA
PLAT BOOK 15 PAGE 6
BROWARD COUNTY RECORDS

TRACT A
AMENDED PLAT OF BLOCK 5 AND 6
OF FIRST ADDITION TO DAVIE
BROWARD COUNTY FLORIDA
PLAT BOOK 15 PAGE 6
BROWARD COUNTY RECORDS

TRACT A
AMENDED PLAT OF BLOCK 5 AND 6
OF FIRST ADDITION TO DAVIE
BROWARD COUNTY FLORIDA
PLAT BOOK 15 PAGE 6
BROWARD COUNTY RECORDS

EXISTING LEGEND:

- BOLLARD
- ☐ CATCH BASIN
- ☒ CONCRETE LIGHT POLE
- ☒ ELECTRICAL PULL BOX
- ☒ FIRE HYDRANT
- ☒ FIBER OPTIC PEDESTAL
- ☒ METAL LIGHT POLE
- ☒ SANITARY MANHOLE
- ☒ SIGN
- ☒ STORM MANHOLE
- ☒ TELEPHONE PEDESTAL
- ☒ TELEPHONE PULL BOX
- ☒ TRANSFORMER PAD
- ☒ TRANS
- ☒ WATER METER
- ☒ WATER VALVE
- ☒ WOOD LIGHT POLE
- ☒ WOOD TELEPHONE POLE
- ☒ WOOD POWER POLE



NORMAN F. BRAY, P.E., INC.
CONSULTING ELECTRICAL ENGINEER FLORIDA REG. NO. 9978
FLORIDA CERTIFICATE OF AUTHORIZATION NUMBER 1124
2131 HOLLYWOOD BLVD. SUITE 501 - BOULEVARD PLAZA
HOLLYWOOD, FLORIDA 33020-5653
DN: ML JOB# 12081 (954) 925-3217 FAX (954) 925-3217
CK: N.F.B. DATE 30 JUL '13 E-MAIL: bray501@bellsouth.net

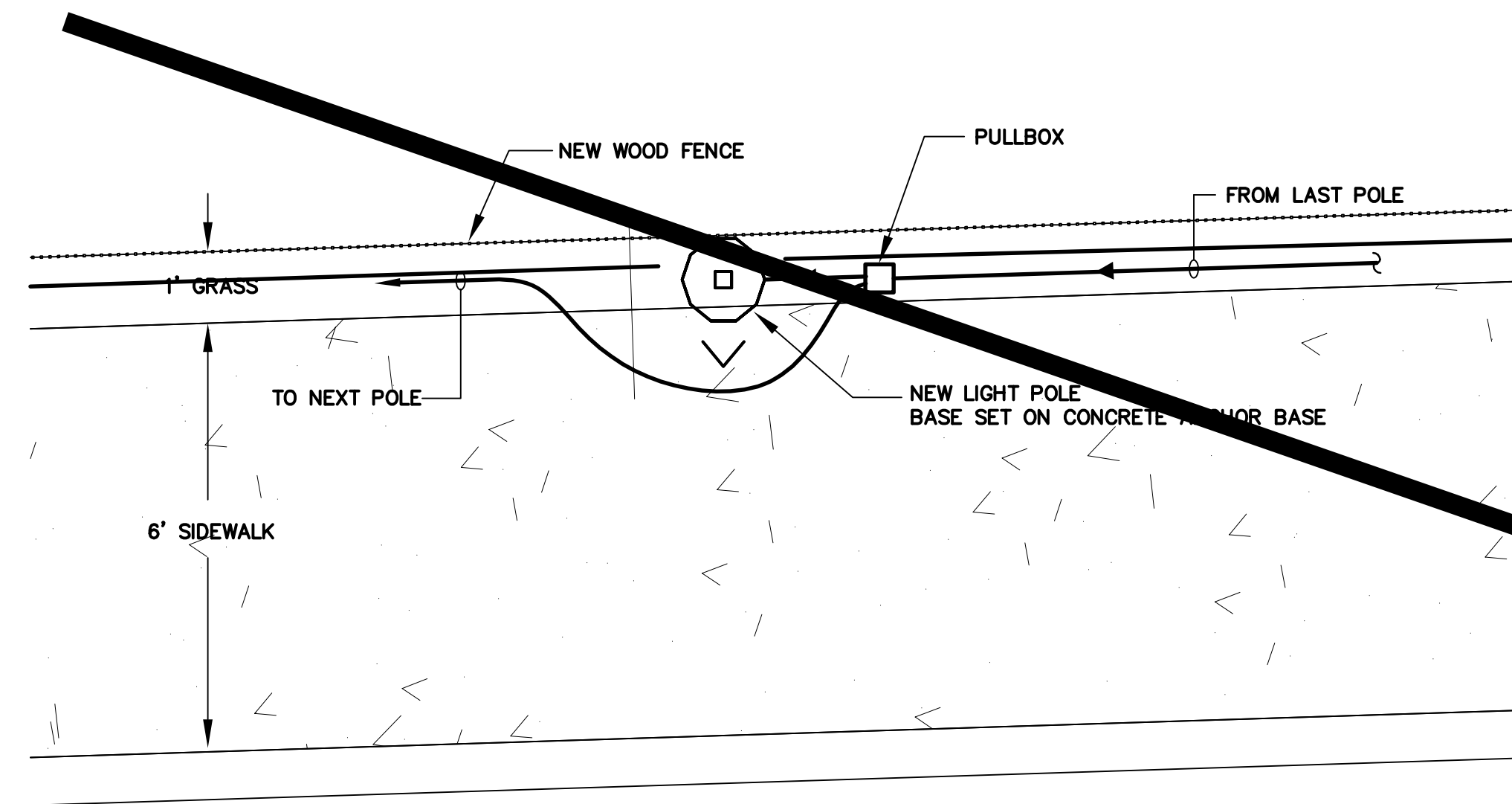
DATE:	7/30/13
SCALE:	1"=20'
DESIGN BY:	
DRAWN BY:	
CHECKED BY:	
APPROVED BY:	

CRAVEN · THOMPSON AND ASSOCIATES, INC.
ENGINEERS · PLANNERS · SURVEYORS
3563 N.W. 53RD STREET, FORT LAUDERDALE, FLORIDA 33309
FAX: (954) 739-6409 TEL: (954) 739-6400
FLORIDA LICENSED ENGINEER SURVEYOR & PLANNER BUSINESS NO. 271
FLORIDA LICENSED LANDSCAPE ARCHITECTURE BUSINESS NO. 000011
NATIONAL BOARD REGION IS THE PROPERTY OF CRAVEN THOMPSON & ASSOCIATES, INC. AND SHALL NOT BE REPRODUCED OR TRANSMITTED IN ANY FORM OR BY ANY MEANS, ELECTRONIC OR MECHANICAL, INCLUDING PHOTOCOPYING, RECORDING, OR BY ANY INFORMATION STORAGE AND RETRIEVAL SYSTEM. © 2002

WESTSIDE IMPROVEMENT AREA
TOWN OF DAVIE, BROWARD COUNTY, FL
PREPARED FOR:
DAVIE COMMUNITY REDEVELOPMENT AREA
ENGINEERING PLAN

Patrick J. Gibney
Florida P.E. No. 49428
PROJECT NO.
09-0058-001-01
E-3
SHEET 3 OF 6

DATE:	7/30/13
SCALE:	N.T.S.
DESIGN BY:	-
DRAWN BY:	-
CHECKED BY:	-
APPROVED BY:	-

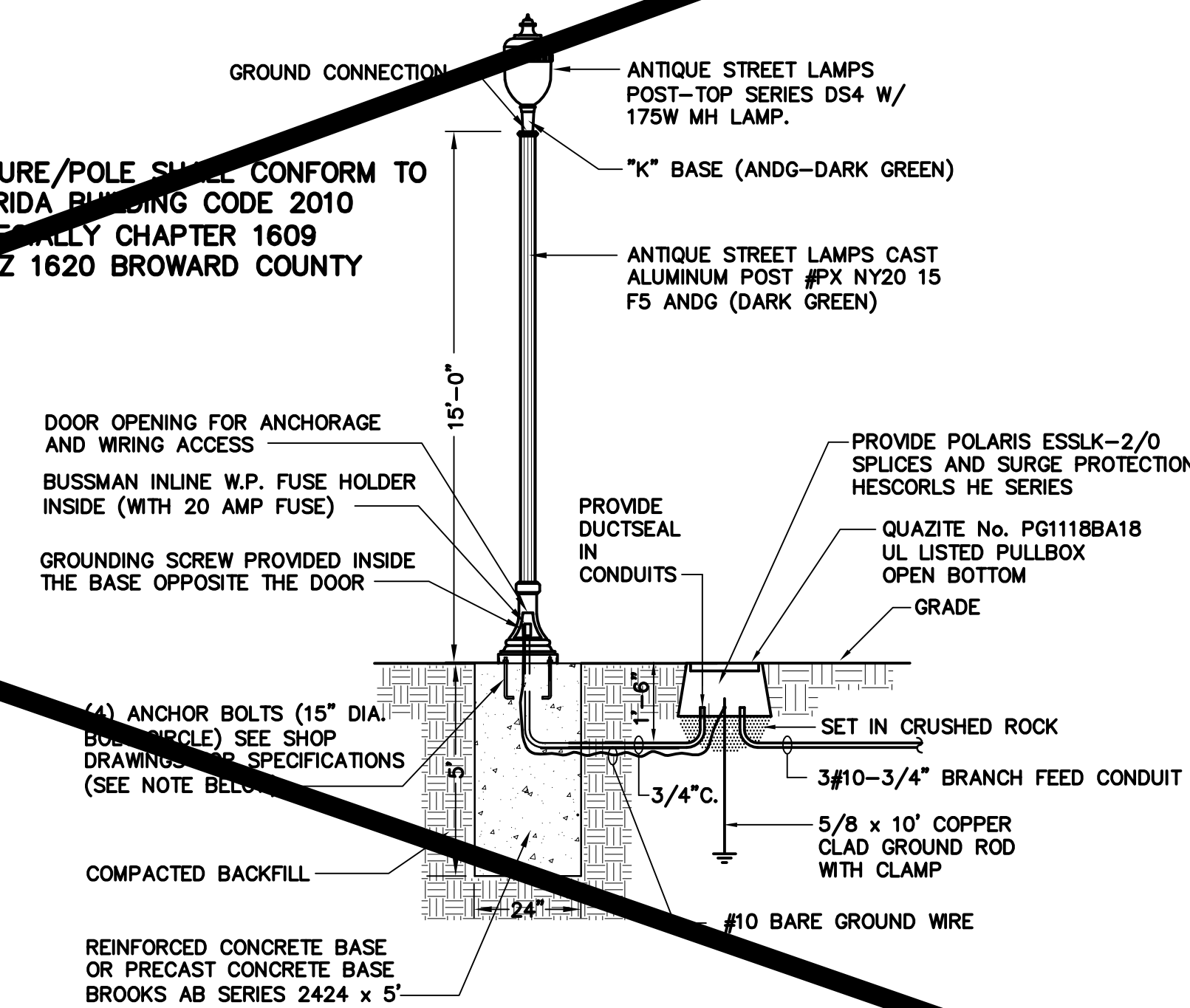


DETAIL
N.T.S.

NOTE:
FIXTURE/POLE SHALL CONFORM TO FLORIDA BUILDING CODE 2010 ESPECIALLY CHAPTER 1609 W/ 1620 BROWARD COUNTY

NOTE:

ANTIQUE POST-TOP SERIES DS4 LUMINAIRE IS A CUTOFF FIXTURE WITH MINIMAL LIGHT CONTRIBUTION TO "LIGHT POLLUTION" OF THE NIGHT SKY.



POLE LIGHT DETAIL
N.T.S.

CRAVEN · THOMPSON AND ASSOCIATES, INC.
ENGINEERS · PLANNERS · SURVEYORS
3563 N.W. 53RD STREET, FORT LAUDERDALE, FLORIDA 33309
FAX: (954) 739-6409 TEL: (954) 739-6400
FLORIDA LICENSED ENGINEERING SURVEYING & PLANNING BUSINESS NO. 271
FLORIDA LICENSED LANDSCAPE ARCHITECTURE BUSINESS NO. 000911
NORMAN F. BRAY, P.E., INC. IS THE PROPERTY OF CRAVEN, THOMPSON & ASSOCIATES, INC. AND SHALL NOT BE REPRODUCED OR TRANSMITTED IN ANY FORM OR BY ANY MEANS, ELECTRONIC OR MECHANICAL, INCLUDING PHOTOCOPYING, RECORDING, OR BY ANY INFORMATION STORAGE AND RETRIEVAL SYSTEM.
© 2013

WESTSIDE IMPROVEMENT AREA
TOWN OF DAVIE, BROWARD COUNTY, FL
PREPARED FOR:
DAVIE COMMUNITY REDEVELOPMENT AREA
ELECTRICAL DETAILS

Patrick J. Gibney
Florida P.E. No. 49428
PROJECT NO.
09-0058-001-01
F4
SHEET 4 OF 6

LUMINAIRE SCHEDULE		PROGRAM: VISUAL - PROFESSIONAL EDITION							
Symbol	Label	Qty	Catalog Number	Description	Lamp	File	Lumens	LLF	Watts
⊕	P	30	DS4 175M	PRISMATIC TYPE V GLOBE WITH CLEAR TEXTURED TOP AND TYPE 4 REFLECTOR	ONE 175-WATT POLE-TOP START METAL HALIDE	ED_SR450	12800	0.81	175

STATISTICS		(FC) = FOOTCANDLES				
Description	Symbol	Avg	Max	Min	Max/Min	Avg/Min
PARKING	+	1.9 fc	2.7 fc	0.5 fc	5.4:1	3.8:1

- GENERAL NOTES:
1. ALL WORK SHALL CONFORM TO FLORIDA BUILDING CODE 2010
 2. ALL WORK SHALL CONFORM TO NEC-2008
 3. SITE LIGHTING SHALL BE INSTALLED AS SPECIFIED ON THIS DRAWING. NO FIXTURE SUBSTITUTION WILL BE ACCEPTED BY THIS OFFICE. THIS WILL ENABLE LIGHTING CERTIFICATION LETTER TO BE DONE BY OUR OFFICE.
 4. IF ANY SITE LIGHTING SUBSTITUTION IS MADE, CERTIFICATION LETTER AND TEST FOR LIGHTING SHALL BE SIGNED AND SEALED BY AN INDEPENDENT PROFESSIONAL ENGINEER.

NORMAN F. BRAY, P.E., INC.
CONSULTING ELECTRICAL ENGINEER FLORIDA REG. NO. 9978
FLORIDA CERTIFICATE OF AUTHORIZATION NUMBER 1124
2131 HOLLYWOOD BOULEVARD
SUITE 501 - BOULEVARD LANDMARK
HOLLYWOOD, FLORIDA 33020-6753
DN: ML JOB# 12081
CK: N.F.B. DATE 30 JUL '13
E-MAIL: bray501@bellsouth.net

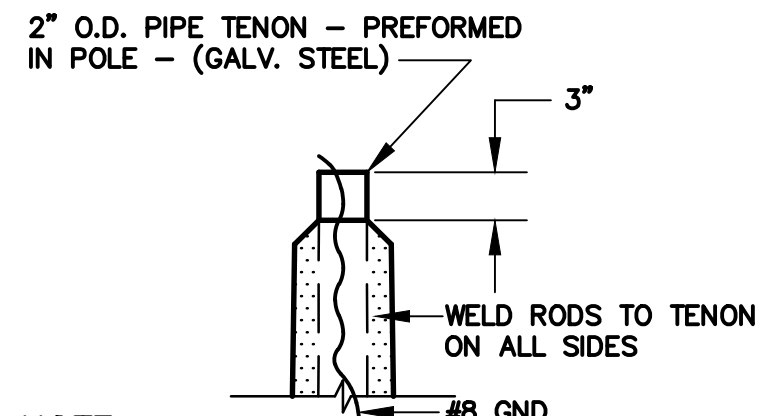
X: Max Drawings ACAD2012 Westside Lighting 12081E.dwg [E-4] Jul 30, 2013 2:50pm MAX LLENWELLYN

2500 WATT METAL HALIDE AREA LUMINAIRE WITH A 250 WATT CLEAR LAMP, A REGULATOR TYPE BALLAST MULTI TAP TO OPERATE AT 240V

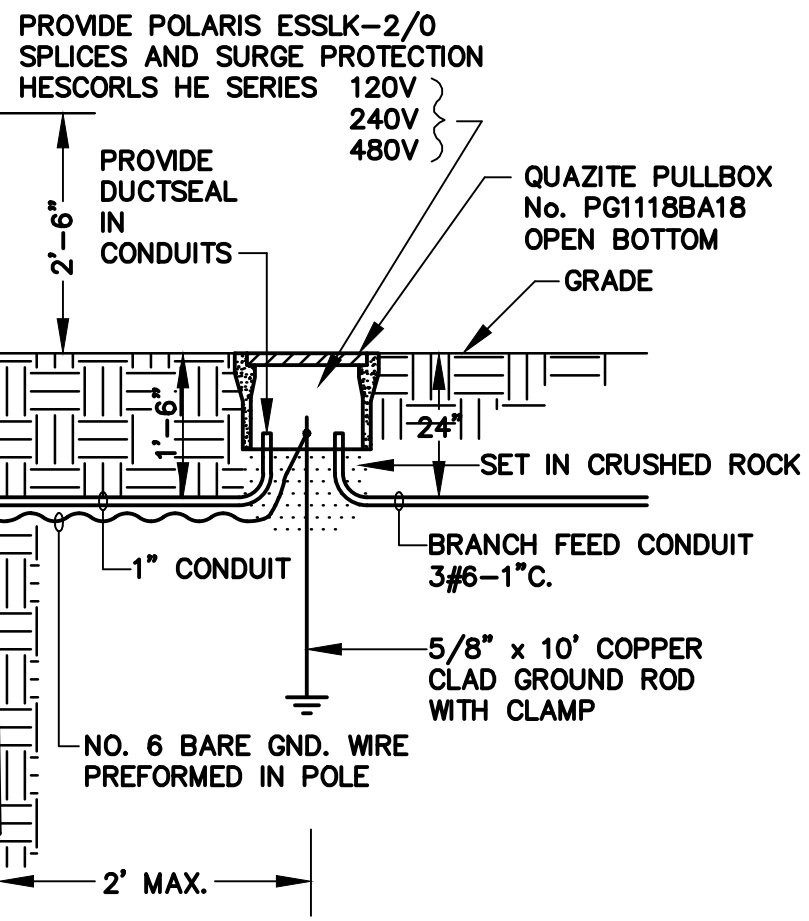
TYPE III PRESTRESSED CONCRETE POLE WITH TAPERED CORE HOLE, AS SPECIFIED BY: PRE CAST INDUSTRIES WITH A #6 BARE COPPER WIRE FORMED IN POLE AND 10'-0" EXTENDED OUT THE SIDE OF POLE.

STRANDED WIRE UP POLE

3" x 5" HAND HOLE WITH ALUMINUM COVER AND 4 - 1/4 x 20 INSERTS WITH IN-LINE BUSSMAN TRON FUSES

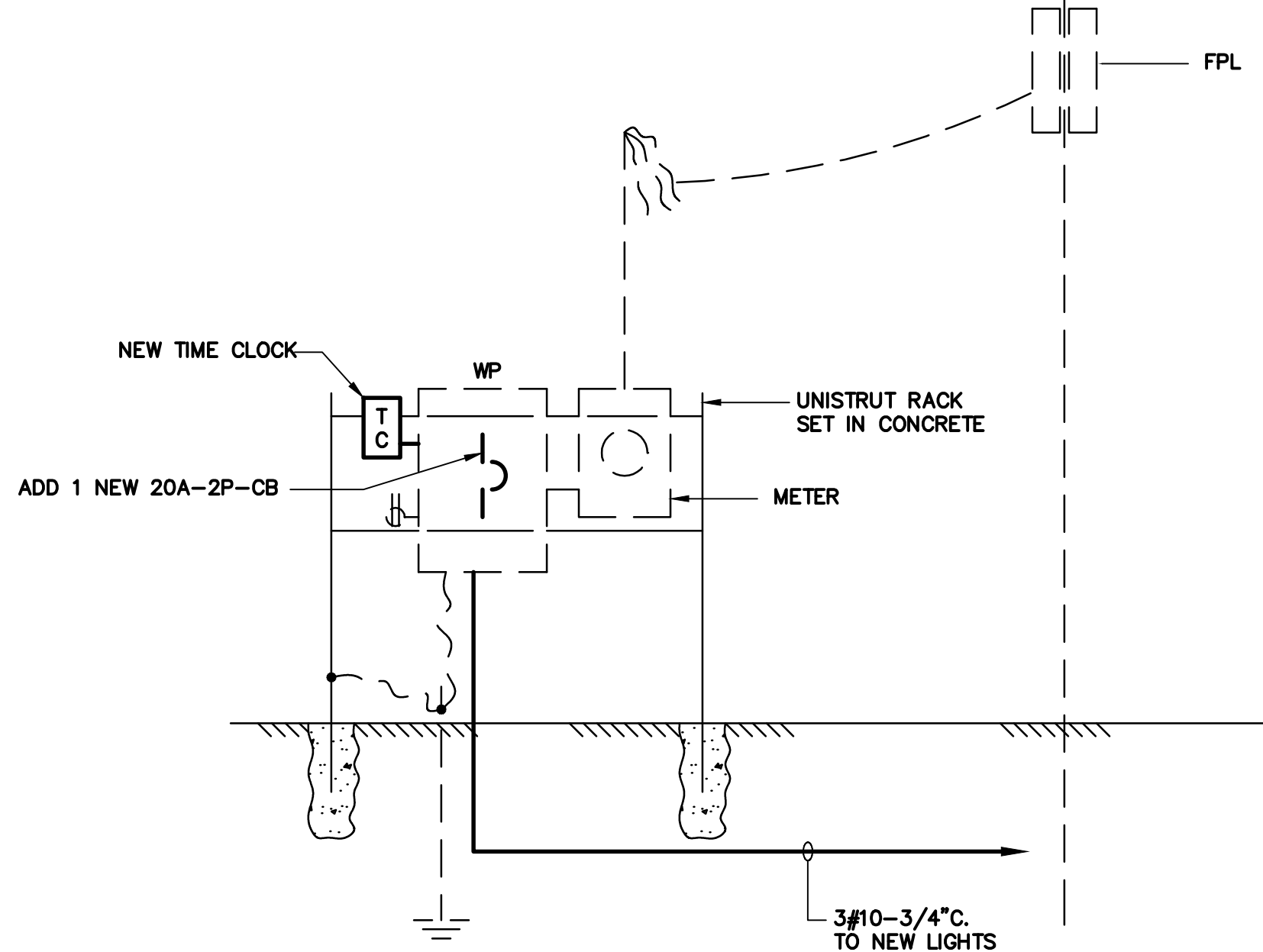


NOTE:
FIXTURE/POLE SHALL CONFORM TO FLORIDA BUILDING CODE 2010 ESPECIALLY CHAPTER 1609 HVHZ 1620 BROWARD COUNTY



TYPICAL LIGHT POLE DETAIL

N.T.S.



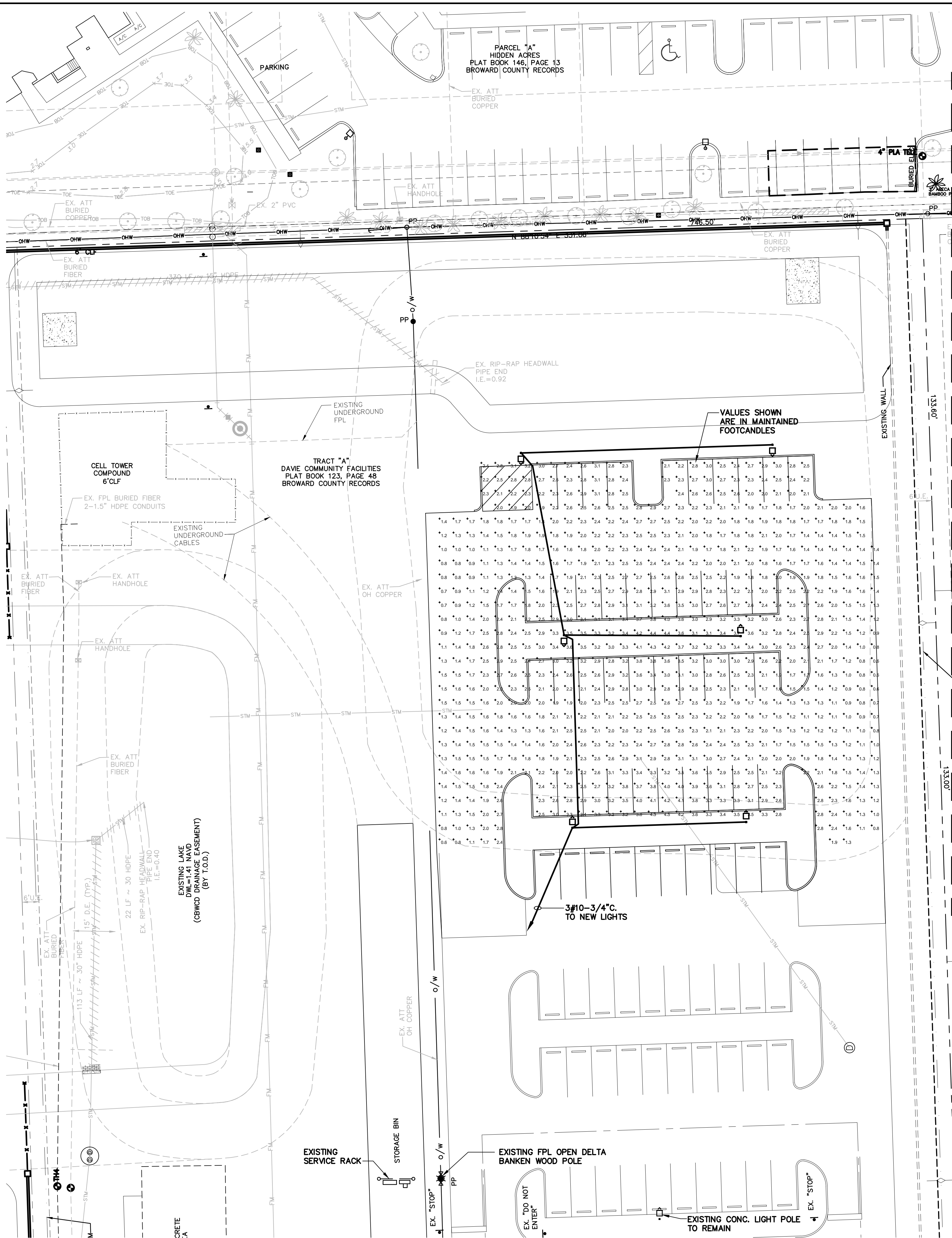
EXISTING SERVICE RACK

LUMINAIRE SCHEDULE PROGRAM: VISUAL - PROFESSIONAL EDITION

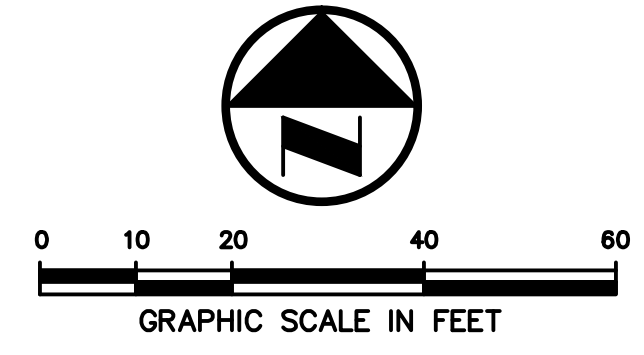
Symbol	Label	Qty	Catalog Number	Description	Lamp	File	Lumens	LLF	Watts
	A	6	DABRITE ECA18-3H-250PSMH	CLEAR HORIZONTAL 250PSMH RATED FOR 22000 LUMENS	ONE 175-WATT PULSE START METAL HALIDE	ECA18-3H-250P.lies	22000	0.72	291

STATISTICS (FC) = FOOTCANDLES

Description	Symbol	Avg	Max	Min	Max/Min	Avg/Min
PARKING	+	2.2 fc	4.5 fc	0.6 fc	7.5:1	3.7:1



MATCH LINE SHEET C-4



X:\Work Drawings\A0402013\Dave\Westside Parking LOT\13001E00.dwg [E17] May 19, 2016 1:03pm OWNER

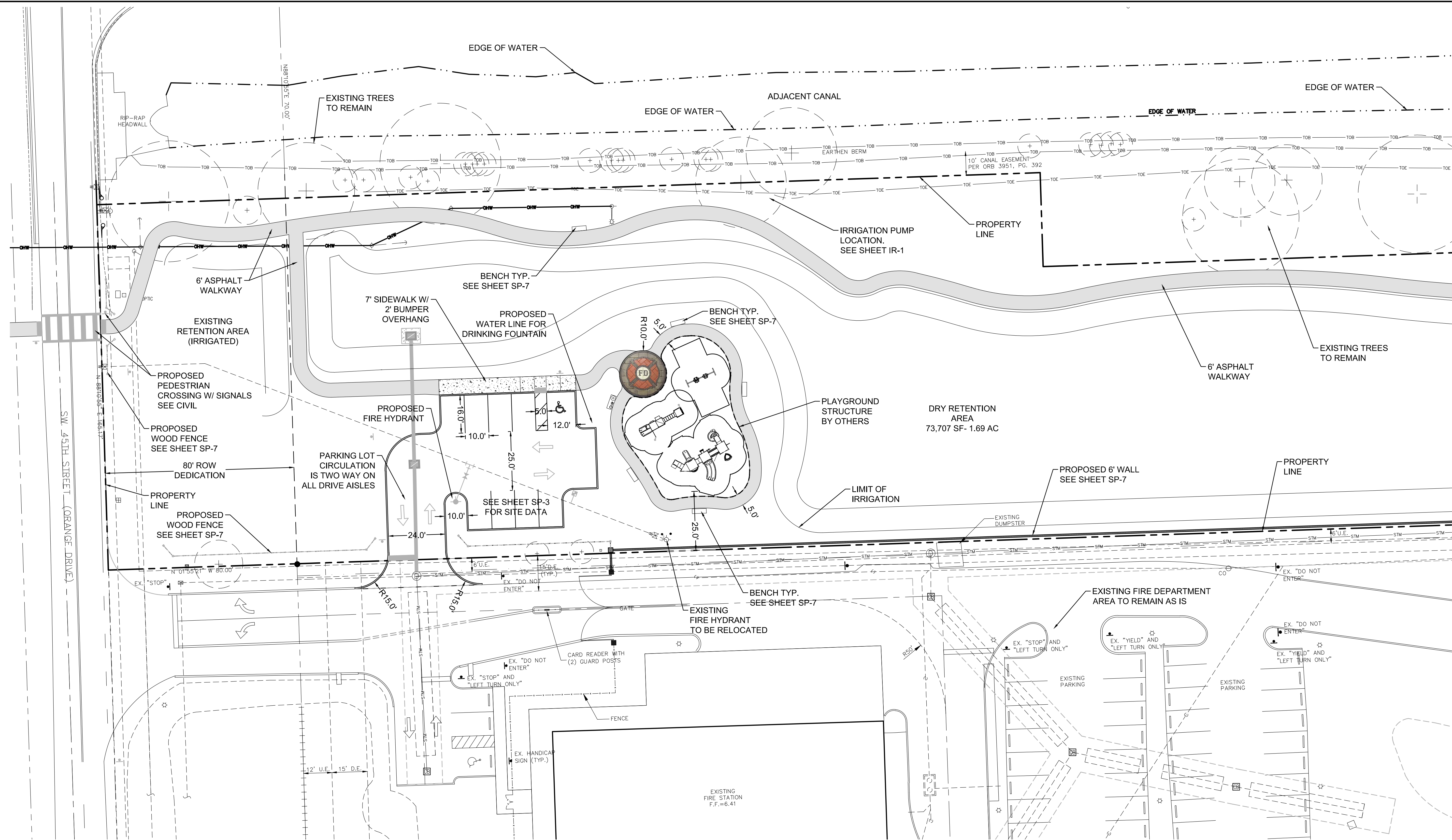
NORMAN F. BRAY, P.E., INC.
CONSULTING ELECTRICAL ENGINEER FLORIDA REG. NO. 9978
FLORIDA CERTIFICATE OF AUTHORIZATION NUMBER 1124
13001 E. BOULEVARD SUITE 500
DUNEDIN, FLORIDA 33500-6753
DN:ML JOB# 12081
CK:N.F.B. DATE 19 MAY '16
E-MAIL: nfb@nfbinc.com

WESTSIDE IMPROVEMENT AREA
TOWN OF DAVE, BROWARD COUNTY, FL
PREPARED FOR:
DAVE COMMUNITY REDEVELOPMENT AGENCY
PARKING LOT LIGHTING PLAN

Patrick J. Gibney
Florida P.E. No. 49428
PROJECT NO.
09-0056-001-01
F-5
SHEET 5 OF 5

GRAVEN THOMPSON AND ASSOCIATES, INC.
ENGINEERS • PLANNERS • SURVEYORS
3563 N.W. 53RD STREET, FORT LAUDERDALE, FLORIDA 33309
TEL: (954) 739-6409 FAX: (954) 739-6409
FLORIDA LICENSED ENGINEERING, SURVEYING & MAPPING BUSINESS NO. 271
FLORIDA LICENSED LANDSCAPE ARCHITECTURE BUSINESS NO. C00014
BY: [Signature] DATE: [Blank] BY: [Blank] DATE: [Blank]

DATE:	5/19/16
SCALE:	1"=20'
DESIGN BY:	
DRAWN BY:	
CHECKED BY:	
APPROVED BY:	

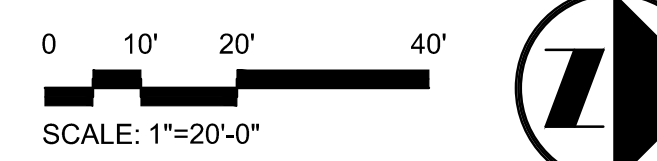
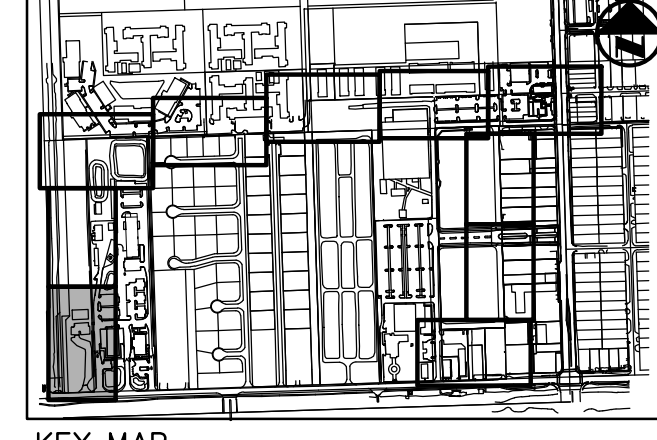


MATCH LINE SEE SHEET SP-2

PLAYGROUND SITE DATA:

JURISDICTION:	TOWN OF DAVIE, FLORIDA
LAND USE DESIGNATION:	RESIDENTIAL - 10 DU/AC
ZONING DISTRICT:	CF - COMMUNITY FACILITY A-1
GROSS SITE AREA:	167,825 SF (3.85 AC)
NET SITE AREA:	167,825 SF (3.85 AC)
LANDSCAPE AREA:	140,209 SF (3.22 AC)
IMPERVIOUS AREA:	18,623 SF (43 AC)
LAKE AREA:	8,993 SF (21 AC)
BUILDING COVERAGE AREA:	N/A
TABLE 12-32.617(G) PARKING REQUIREMENTS	
NO PARKING REQUIRED:	REQUIRED: 0
TOTAL PARKING PROVIDED:	8 STANDARD SPACES, 1 HANDICAP SPACE
PARKING SETBACK: 5' REQUIRED:	10' PROVIDED
TABLE 12-43 BUILDING SETBACK REQUIREMENTS:	
BUILDING SETBACK: 25' REQUIRED:	25' PROVIDED
SEC. 12-111: LANDSCAPING STANDARDS FOR SITES	
PERIMETER BUFFER:	N/A FOR COMMUNITY FACILITY SITES
SEC. 12-112: LANDSCAPING FOR PARKING LOTS:	
MIN. 15% OF VLA TO BE OPEN SPACE:	700 SF PLUS PROVIDED
MIN. 4,819 SF X 15% = 693 SF REQ.	

NOTE: PROPOSED INFRASTRUCTURE IS NOT PART OF THE SITE PLAN REVIEW.



DATE:	12/02/13
SCALE:	1"=20'
DESIGN BY:	SWP
DRAWN BY:	SWP
CHECKED BY:	JDH
APPROVED BY:	SWP
DATE:	05/18/16
DESCRIPTION:	REVIS PER TOWN COMMENTS
DATE:	11/11/15
DESCRIPTION:	REVIS PER ROW DEDICATION
DATE:	03/10/15
DESCRIPTION:	REVIS PER DRC COMMENTS - HYDRANT
DATE:	11/07/14
DESCRIPTION:	REVIS PER DRC COMMENTS
DATE:	07/18/14
DESCRIPTION:	REVIS PER DRC COMMENTS
DATE:	03/14/14
DESCRIPTION:	REVIS PER DRC COMMENTS

CRAVEN • THOMPSON AND ASSOCIATES, INC.
 ENGINEERS • PLANNERS • SURVEYORS
 3563 N.W. 53RD STREET, FORT LAUDERDALE, FLORIDA 33309
 FAX: (954) 739-6409 TEL: (954) 739-6400
 FLORIDA LICENSED ENGINEERING SURVEYING & PLANNING BUSINESS NO. 271
 FLORIDA LICENSED LANDSCAPE ARCHITECTURE BUSINESS NO. 000914
MATERIAL SOURCE: THE PROPERTY OF GRANDTHERESA & ASSOCIATES, INC. AND SHALL NOT BE REPRODUCED OR TRANSMITTED IN ANY FORM OR BY ANY MEANS, ELECTRONIC OR MECHANICAL, INCLUDING PHOTOCOPYING, RECORDING, OR BY ANY INFORMATION STORAGE AND RETRIEVAL SYSTEM. © 2013

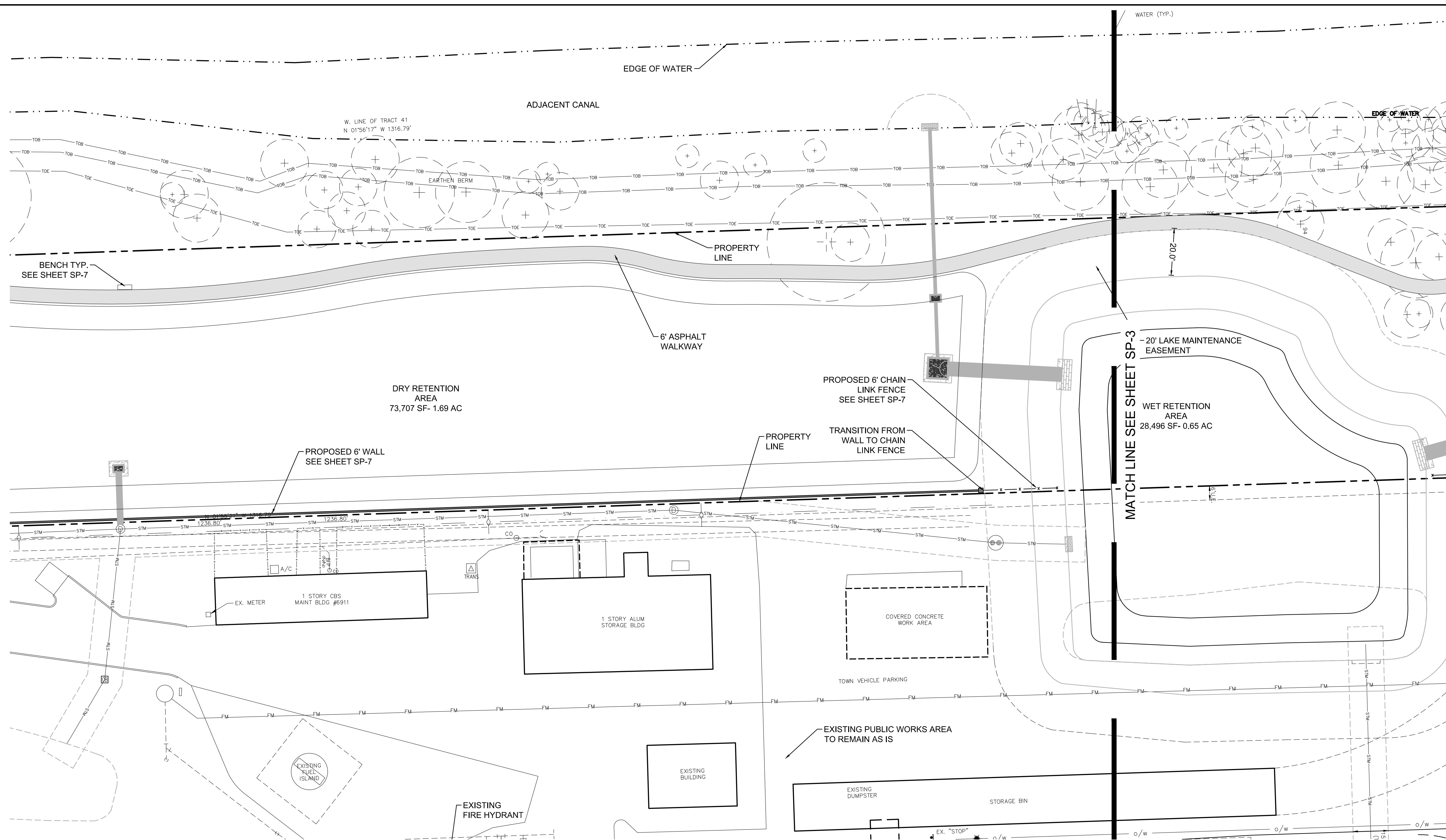
WESTSIDE IMPROVEMENT AREA
TOWN OF DAVIE, BROWARD COUNTY, FL
 PREPARED FOR:
DAVIE COMMUNITY REDEVELOPMENT AREA
SITE PLAN

SCOTT WADE PEAVLER
 FLORIDA LA NO. 6866978
 PROJECT NO.
09-0056-001-01

SP-1
 SHEET **X** OF **X**

R:\Landscape\2009 09-0056 DAVIE RETENTION\CURRENT\CURRENT_09-0056_SP.dwg [SP-1] Apr. 24, 2017 10:03am SPEAVLER


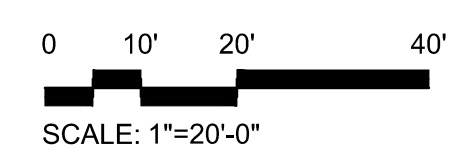
R:\landscapa\2009\09-0056 DAVE RETENTION\CURRENT\09-0056_SP.dwg [SP-2] Apr 24, 2017 10:03am SPEAVLER



NOTE:
PROPOSED INFRASTRUCTURE IS NOT PART
OF THE SITE PLAN REVIEW.



KEY MAP
SCALE: N/A



DATE:	12/02/13
SCALE:	1"=20'
DESIGN BY:	SWP
DRAWN BY:	SWP
CHECKED BY:	JDH
APPROVED BY:	SWP

REVIS PER ROW DEDICATION
SWP 11/11/15

REVIS PER IRC COMMENTS
SWP 07/18/14

REVIS PER IRC COMMENTS
SWP 03/14/14

DESCRIPTION:

WESTSIDE IMPROVEMENT AREA
TOWN OF DAVIE, BROWARD COUNTY, FL

PREPARED FOR:
DAVIE COMMUNITY REDEVELOPMENT AREA

SITE PLAN

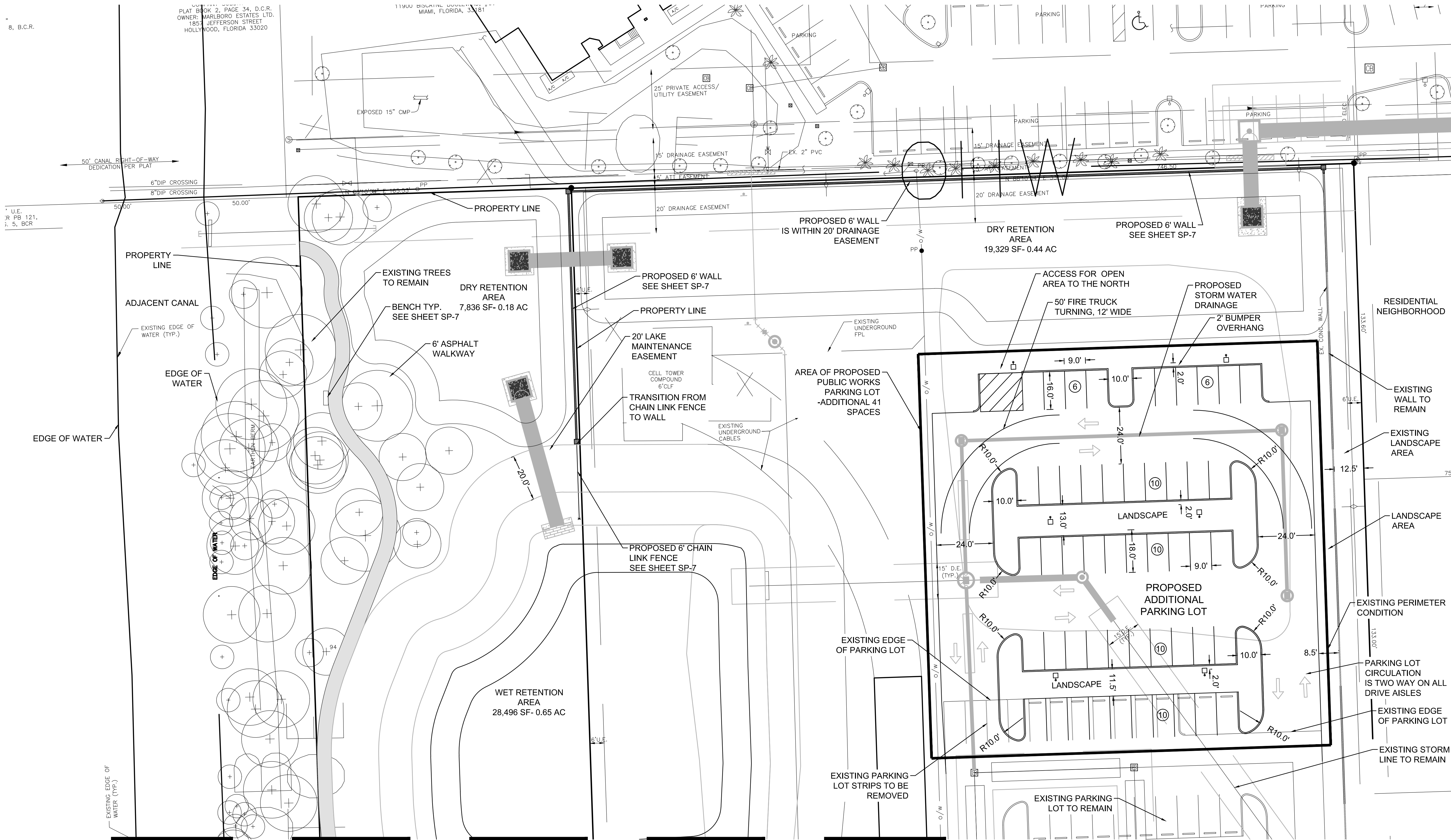
SCOTT WADE PEAVLER
FLORIDA LA NO. 6868978

PROJECT NO.
09-0056-001-01

SP-2

SHEET **X** OF **X**

CRAVEN • THOMPSON AND ASSOCIATES, INC.
ENGINEERS • PLANNERS • SURVEYORS
3563 N.W. 53RD STREET, FORT LAUDERDALE, FLORIDA 33309
TEL.: (954) 739-6409 FAX: (954) 739-6400
FLORIDA LICENSED ENGINEERS, SURVEYORS & PLANNERS BUSINESS NO. 271
FLORIDA LICENSED LANDSCAPE ARCHITECTURE BUSINESS NO. 000914
MATERIAL SHOWN HEREON IS THE PROPERTY OF CRAVEN • THOMPSON & ASSOCIATES, INC. AND SHALL NOT
BE REPRODUCED OR TRANSMITTED IN ANY FORM OR BY ANY MEANS, ELECTRONIC OR MECHANICAL,
INCLUDING PHOTOCOPYING, RECORDING, OR BY ANY INFORMATION STORAGE AND RETRIEVAL SYSTEM.
CRAVEN • THOMPSON & ASSOCIATES, INC. COPYRIGHT © 2013



PUBLIC WORKS SITE DATA:

JURISDICTION:	TOWN OF DAVIE, FLORIDA
LAND USE DESIGNATION:	CF - COMMUNITY FACILITY
ZONING DISTRICT:	CF - COMMUNITY FACILITY
GROSS SITE AREA:	408,935 SF (9.39 AC)
NET SITE AREA:	408,935 SF (9.39 AC)
LANDSCAPE AREA:	179,284 SF (4.13 AC)
IMPERVIOUS AREA:	172,053 SF (3.95 AC)
LAKE AREA:	13,635 SF (3.1 AC)
BUILDING COVERAGE AREA:	43,363 SF (1.00 AC)

TABLE 12-32.517(G)-PARKING REQUIREMENTS	
EXISTING BUILDING AND PARKING PREVIOUSLY APPROVED:	EXISTING SPACES: 147 STANDARD, 8 HANDICAP
TOTAL ADDITIONAL PARKING PROVIDED:	41 STANDARD SPACES
TOTAL PARKING PROVIDED ON-SITE:	188 STANDARD SPACES, 8 HANDICAP

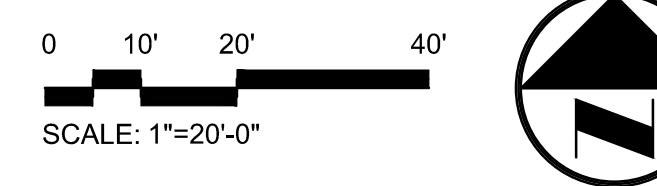
TABLE 12-83- BUILDING SETBACK REQUIREMENTS	
BUILDING SETBACK:	NA EXISTING BUILDINGS TO REMAIN, NO ADDITIONS

SEC. 12-111: LANDSCAPING STANDARDS FOR SITES:	
PERIMETER BUFFER:	NA FOR COMMUNITY FACILITY SITES

SEC. 12-112: LANDSCAPING FOR PARKING LOTS - PARKING LOT ADDITION ONLY	
MIN. 15% OF VJA TO BE OPEN SPACE:	
VJA: 22,707 SF X 15% = 3,406 SF REQ.	3,456 SF PLUS PROVIDED

MATCH LINE SEE SHEET SP-2

NOTE: PROPOSED INFRASTRUCTURE IS NOT PART OF THE SITE PLAN REVIEW.



DATE:	12/02/13
SCALE:	1"=20'
DESIGN BY:	SWP
DRAWN BY:	SWP
CHECKED BY:	JDH
APPROVED BY:	SWP

REVISION:	DATE:	DESCRIPTION:
1	05/18/16	REVISED PER TOWN COMMENTS
2	11/11/15	REVISED PER ROW DEDICATION
3	07/18/14	REVISED PER DRC COMMENTS
4	03/14/14	REVISED PER DRC COMMENTS

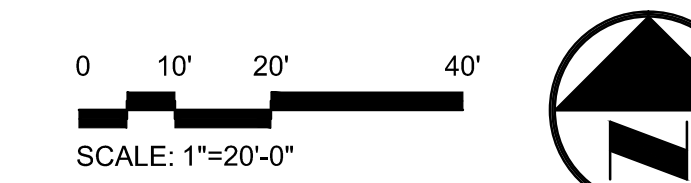
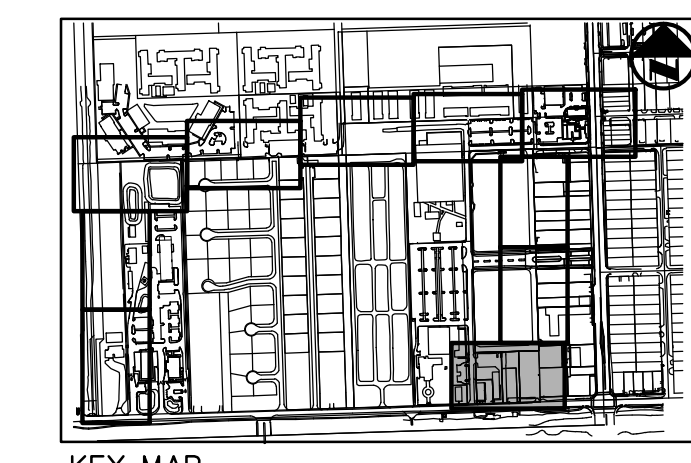
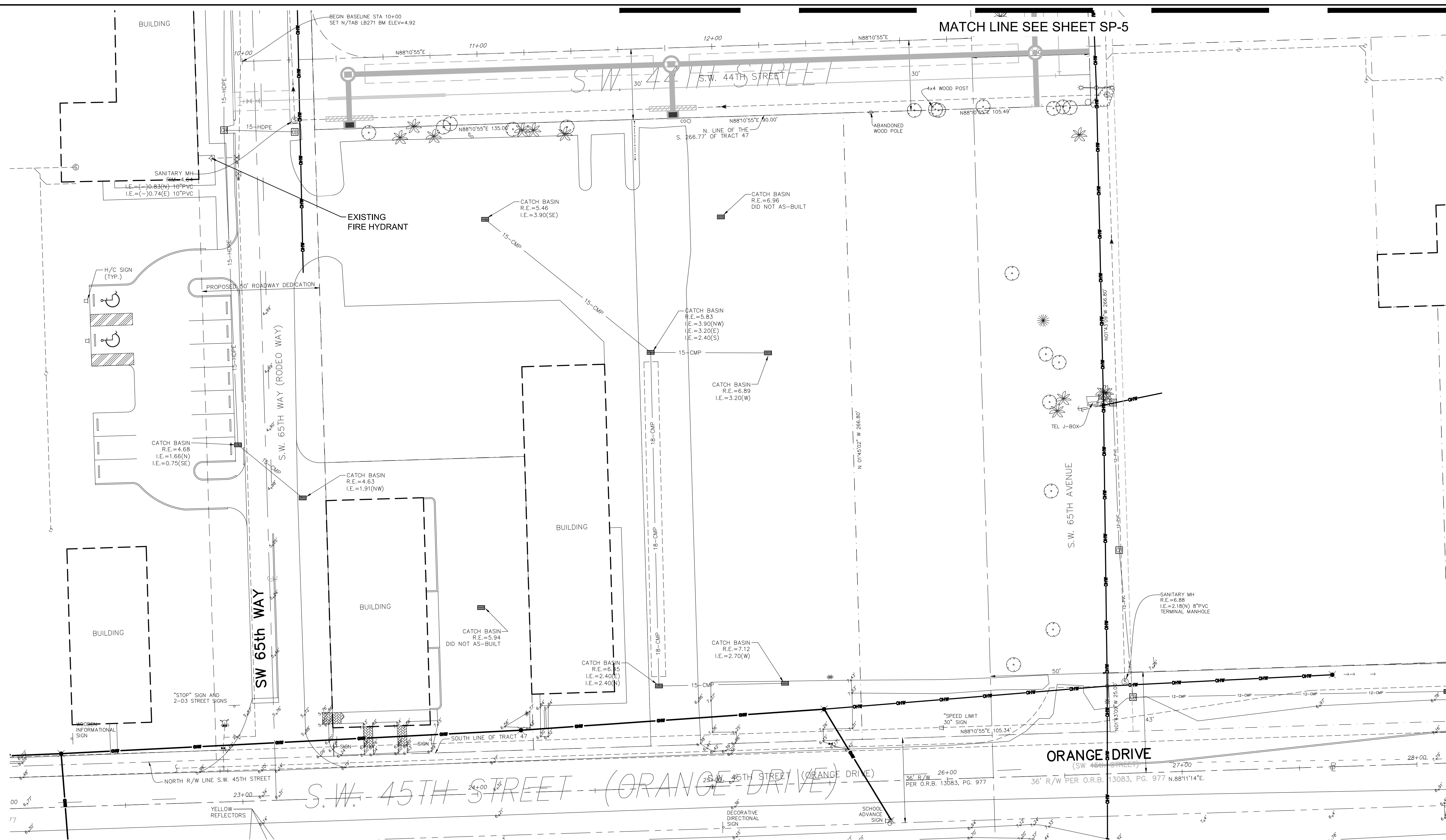
CRAVEN • THOMPSON AND ASSOCIATES, INC.
ENGINEERS • PLANNERS • SURVEYORS
 3563 N.W. 53RD STREET, FORT LAUDERDALE, FLORIDA 33309
 TEL: (954) 739-6409 FAX: (954) 739-6400
 FLORIDA LICENSED ENGINEERS, SURVEYORS & PLANNERS BUSINESS NO. 271
 FLORIDA LICENSED LANDSCAPE ARCHITECTURE BUSINESS NO. 000914
 MATERIAL SHOWN HEREON IS THE PROPERTY OF CRAVEN THOMPSON & ASSOCIATES, INC. AND SHALL NOT BE REPRODUCED OR TRANSMITTED IN ANY FORM OR BY ANY MEANS, ELECTRONIC OR MECHANICAL, INCLUDING PHOTOCOPYING, RECORDING, OR BY ANY INFORMATION STORAGE AND RETRIEVAL SYSTEM. © 2013

WESTSIDE IMPROVEMENT AREA
TOWN OF DAVIE, BROWARD COUNTY, FL
DAVIE COMMUNITY REDEVELOPMENT AREA
SITE PLAN- PARK

SCOTT WADE PEAVLER
 FLORIDA LA NO. 6868978
 PROJECT NO.
 09-0056-001-01

R:\Landscape\2009 09-0056 DAVIE RETENTION\CURRENT\09-0056_SP.dwg [SP-3] Apr 24, 2017 10:03am SPEAVLER

R:\Landscape\2009\09-0056 DAVE RETENTION\CURRENT\09-0056_SP.dwg [SP-4] Apr 24, 2017 10:03am SPEAVLER



DATE:	12/02/13
SCALE:	1"=20'
DESIGN BY:	SWP
DRAWN BY:	SWP
CHECKED BY:	JDH
APPROVED BY:	SWP
REVISION:	
DATE:	07/18/14
BY:	SWP
DESCRIPTION:	REVISED PER IRC COMMENTS

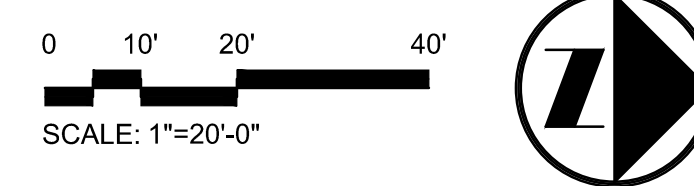
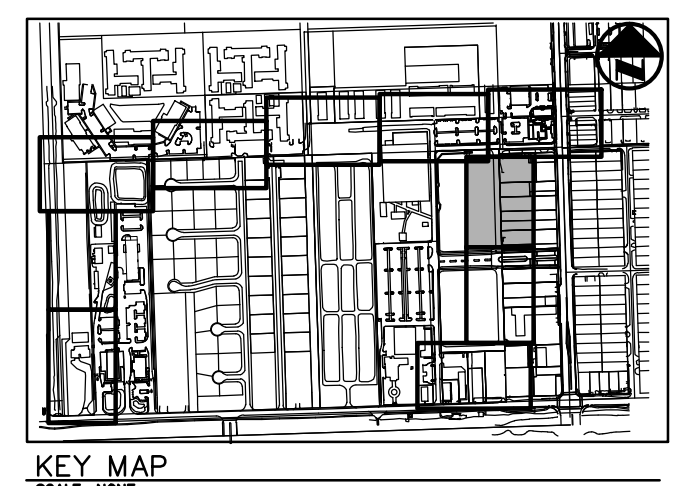
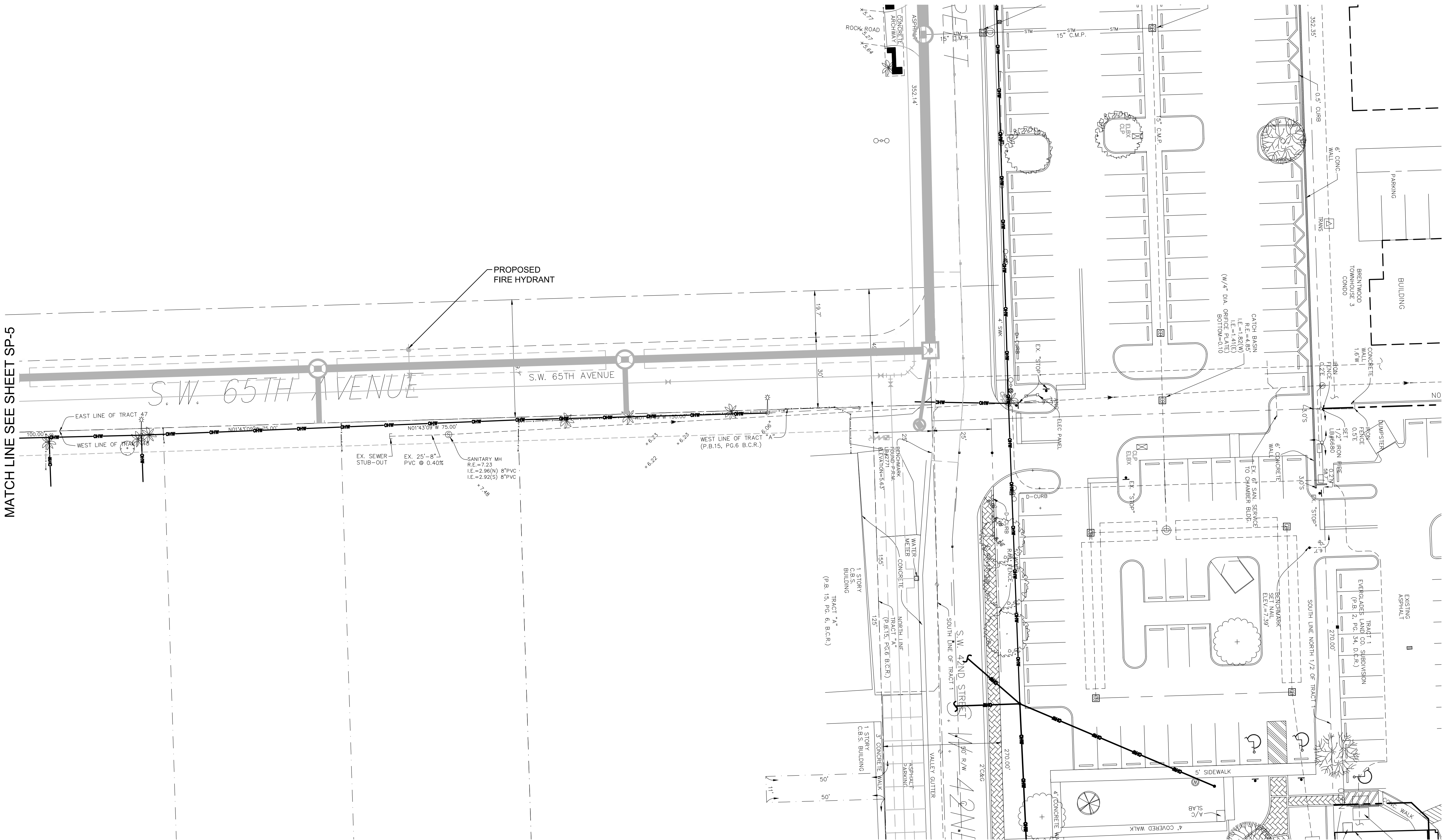
CRAVEN • THOMPSON AND ASSOCIATES, INC.
ENGINEERS • PLANNERS • SURVEYORS
 3563 N.W. 53RD STREET, FORT LAUDERDALE, FLORIDA 33309
 TEL: (954) 739-6409 FAX: (954) 739-6400
 FLORIDA LICENSED ENGINEERS, SURVEYORS & PLANNERS BUSINESS NO. 271
 FLORIDA LICENSED LANDSCAPE ARCHITECTURE BUSINESS NO. 000914
MATERIAL SHOWN HEREON IS THE PROPERTY OF CRAVEN • THOMPSON AND ASSOCIATES, INC. AND SHALL NOT BE REPRODUCED OR TRANSMITTED IN ANY FORM OR BY ANY MEANS, ELECTRONIC OR MECHANICAL, INCLUDING PHOTOCOPYING, RECORDING, OR BY ANY INFORMATION STORAGE AND RETRIEVAL SYSTEM. © 2013

WESTSIDE IMPROVEMENT AREA
TOWN OF DAVIE, BROWARD COUNTY, FL
 PREPARED FOR:
DAVE COMMUNITY REDEVELOPMENT AREA
SITE PLAN- OFF SITE

SCOTT WADE PEAVLER
 FLORIDA LA NO. 6868978
PROJECT NO.
09-0056-001-01
SP-4
 SHEET **X** OF **X**

R:\landscapa\2009\09-0056 DAVIE RETENTION\CURRENT\09-0056_SP.dwg [SP-6] Apr 24, 2017 10:03am SPEAVLER

MATCH LINE SEE SHEET SP-5

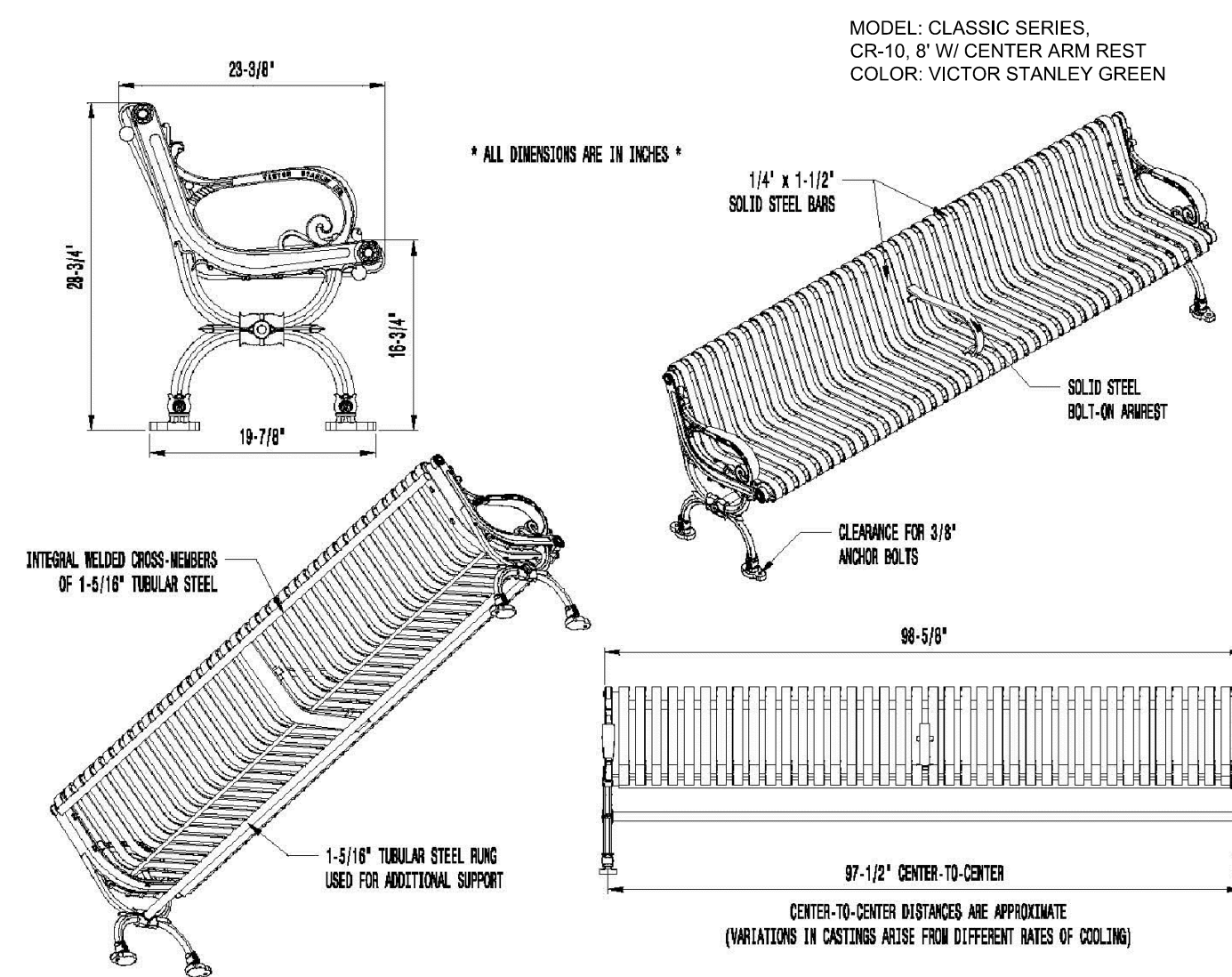


DATE:	12/02/13
SCALE:	1"=20'
DESIGN BY:	SWP
DRAWN BY:	SWP
CHECKED BY:	JDH
APPROVED BY:	SWP
REVISION:	
DATE:	
BY:	
DESCRIPTION:	

CRAVEN • THOMPSON AND ASSOCIATES, INC.
ENGINEERS • PLANNERS • SURVEYORS
 3563 N.W. 53RD STREET, FORT LAUDERDALE, FLORIDA 33309
 TEL.: (954) 739-6400 FAX: (954) 739-6409
 FLORIDA LICENSED ENGINEERS, SURVEYORS & PLANNERS BUSINESS NO. 271
 FLORIDA LICENSED LANDSCAPE ARCHITECTURE BUSINESS NO. 000914
MATERIAL SHOWN HEREON IS THE PROPERTY OF CRAVEN/THOMPSON & ASSOCIATES, INC. AND SHALL NOT BE REPRODUCED OR TRANSMITTED IN ANY FORM OR BY ANY MEANS, ELECTRONIC OR MECHANICAL, INCLUDING PHOTOCOPYING, RECORDING, OR BY ANY INFORMATION STORAGE AND RETRIEVAL SYSTEM. © 2013

WESTSIDE IMPROVEMENT AREA
TOWN OF DAVIE, BROWARD COUNTY, FL
 PREPARED FOR:
DAVIE COMMUNITY REDEVELOPMENT AREA
SITE PLAN- OFF SITE

SCOTT WADE PEAVLER
 FLORIDA LA NO. 6866976
 PROJECT NO.
09-0056-001-01
SP-6
 SHEET **X** OF **X**



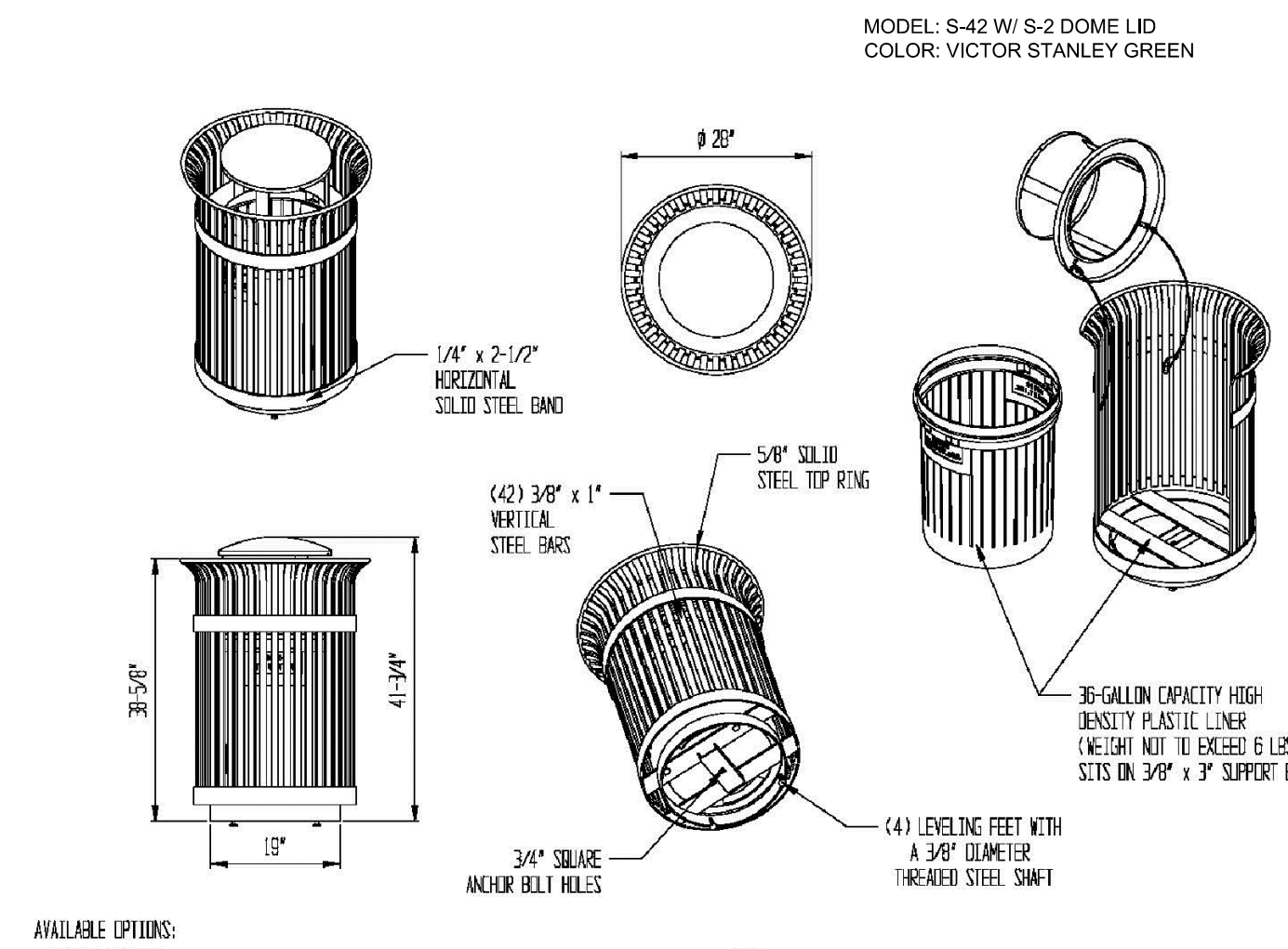
AVAILABLE OPTIONS:
 POWDER COATING
 16 STANDARD COLORS, 2 OPTIONAL METALLIC COLORS,
 CUSTOM COLORS (INCLUDING THE RAL RANGE)
 CUSTOM PLATES
 ENGRAVED CAST BRONZE PLATES

INTERMEDIATE & CENTER ARMRESTS:
 4', 6', & 8' AVAILABLE WITH OPTIONAL ARMRESTS
LEATHER:
 STANDARD 4"
 STANDARD 8"
 STANDARD 8' LENGTH BROWN

CONTACT:
 SITE HORIZONS
 MARY LANGLEY
 (P) 407-947-6318
 MARYLANGLEY3@GMAIL.COM
 OR APPROVED EQUAL

NOTES:
 1. DRAWINGS NOT TO SCALE. DO NOT SCALE DRAWINGS.
 2. ALL FABRICATED METAL COMPONENTS ARE STEEL, SHOTBLASTED, ETCHED, PHOSPHATIZED, PREHEATED, AND ELECTROSTATICALLY POWDER-COATED WITH T.G.I.C. POLYESTER POWDER COATING. PRODUCTS ARE FULLY CLEANED AND PREHEATED, PREHEATED AND COATED WHILE HOT TO FILL CRACKS AND SILD COATING FILLS. COATED PARTS ARE THEN FULLY CURED TO COATING MANUFACTURER'S SPECIFICATIONS. THE THICKNESS OF THE RESULTING FINISH APPROXES 5-8 MILS (20-250 MICRONS).
 3. IT IS NOT RECOMMENDED TO LOCATE ANCHOR BOLTS UNTIL BENCH IS IN PLACE. THIS VICTOR STANLEY, INC. PRODUCT MUST BE PERMANENTLY AFFIXED TO THE GROUND. CONSULT YOUR LOCAL CODES FOR REGULATIONS.
 4. ANCHOR BOLTS NOT PROVIDED BY VICTOR STANLEY, INC.
 5. FOR HIGH SALT RELATIVE CLIMATES, HOT DIP GALVANIZING BEFORE POWDER COATING IS AVAILABLE. SEE WRITTEN SPECIFICATIONS FOR DETAILS.
 6. ALL SPECIFICATIONS ARE SUBJECT TO CHANGE. CONTACT MANUFACTURER FOR DETAILS.
 7. THIS PRODUCT IS SHIPPED PARTIALLY UNASSEMBLED.

1 TOWN STANDARD 8' BENCH
 DETAIL NTS



AVAILABLE OPTIONS:
 POWDER COATING
 16 STANDARD COLORS, CUSTOM COLORS (INCLUDING THE RAL RANGE),
 CUSTOM PLATES & DECALS
 AVAILABLE WITH STEEL PLATES IN VARIOUS SIZES AND PRESSURE SENSITIVE
 VINYL OUTDOOR DECALS.

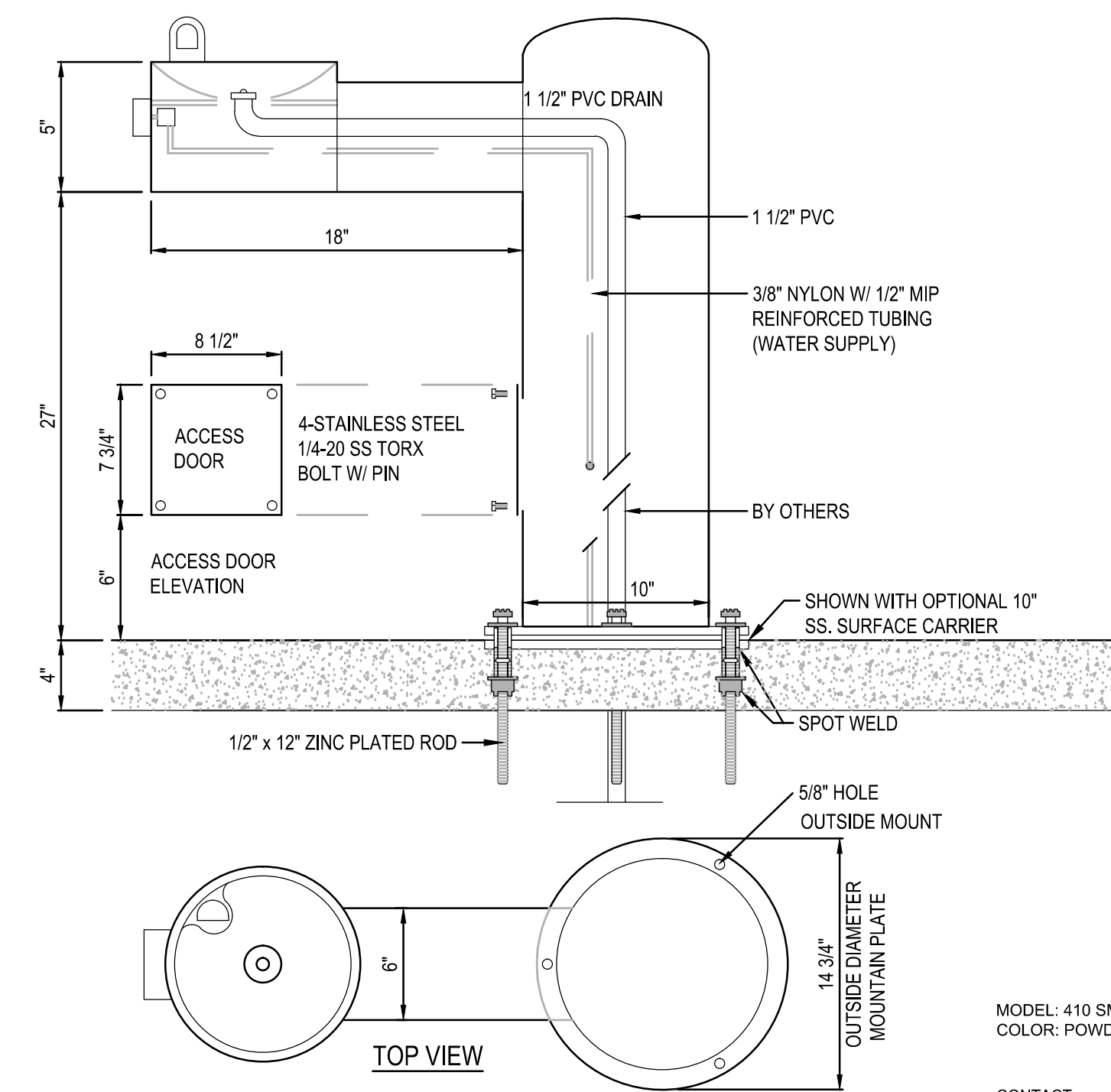
LIDS:
 STANDARD TAPERED RIMMED LID. AVAILABLE WITH OPTIONAL
 S-2 FORMED DOME (AS SHOWN), S-2 FORMED DOME WITH STAINLESS STEEL ASHTRAY,
 AND GS-22 FORMED DOME WITH SELF-CLOSING DOOR.

SECURITY:
 LID IS SECURED WITH VINYL COATED GALVANIZED STEEL LOCKWASH CABLE.
 CABLE IS LIDDED WELDING WELDED IN PLACE ATTACHMENT BRACKETS AND
 CRIMPED IN PLACE. AVAILABLE WITH OPTIONAL MOUNT WITH
 3 IN-LINE ANCHOR BELLS AND OPTIONAL BOTTOM PLATE COVER.

CONTACT:
 SITE HORIZONS
 MARY LANGLEY
 (P) 407-947-6318
 MARYLANGLEY3@GMAIL.COM
 OR APPROVED EQUAL

NOTES:
 1. DRAWINGS NOT TO SCALE. DO NOT SCALE DRAWINGS.
 2. ALL FABRICATED METAL COMPONENTS ARE STEEL, SHOTBLASTED, ETCHED, PHOSPHATIZED, PREHEATED, AND ELECTROSTATICALLY POWDER-COATED WITH T.G.I.C. POLYESTER POWDER COATING. PRODUCTS ARE FULLY CLEANED AND PREHEATED, PREHEATED AND COATED WHILE HOT TO FILL CRACKS AND BLOOD FILM COATING. COATED PARTS ARE THEN FULLY CURED TO COATING MANUFACTURER'S SPECIFICATIONS. THE THICKNESS OF THE RESULTING FINISH APPROXES 5-8 MILS (20-250 MICRONS).
 3. THIS VICTOR STANLEY, INC. PRODUCT MUST BE PERMANENTLY AFFIXED TO THE GROUND. CONSULT YOUR LOCAL CODES FOR REGULATIONS.
 4. VICTOR STANLEY, INC., PLASTIC INNER LINERS ARE WELDED ON TIGHTLY DESIGNED FOR AND OWNED BY VICTOR STANLEY, INC. THEY OFFER MAXIMUM CAPACITY AND STRENGTH WITH LIGHTWEIGHT CONSTRUCTION USING CRITICAL WELDED RISERS, INTEGRAL HANDLES, AND HIGH-STRENGTH MATERIALS. THIS MINIMIZES HANDLING DIFFICULTY AND FACILITATES EASY EMPTYING AND STORING WHILE MAINTAINING LONG SERVICE LIFE.
 5. ANCHOR BELTS NOT PROVIDED BY VICTOR STANLEY, INC.
 6. FOR HIGH SALT RELATIVE CLIMATES, HOT DIP GALVANIZING BEFORE POWDER COATING IS AVAILABLE. SEE WRITTEN SPECIFICATIONS FOR DETAILS.
 7. ALL SPECIFICATIONS ARE SUBJECT TO CHANGE. CONTACT MANUFACTURER FOR DETAILS.
 8. THIS PRODUCT IS SHIPPED FULLY ASSEMBLED.

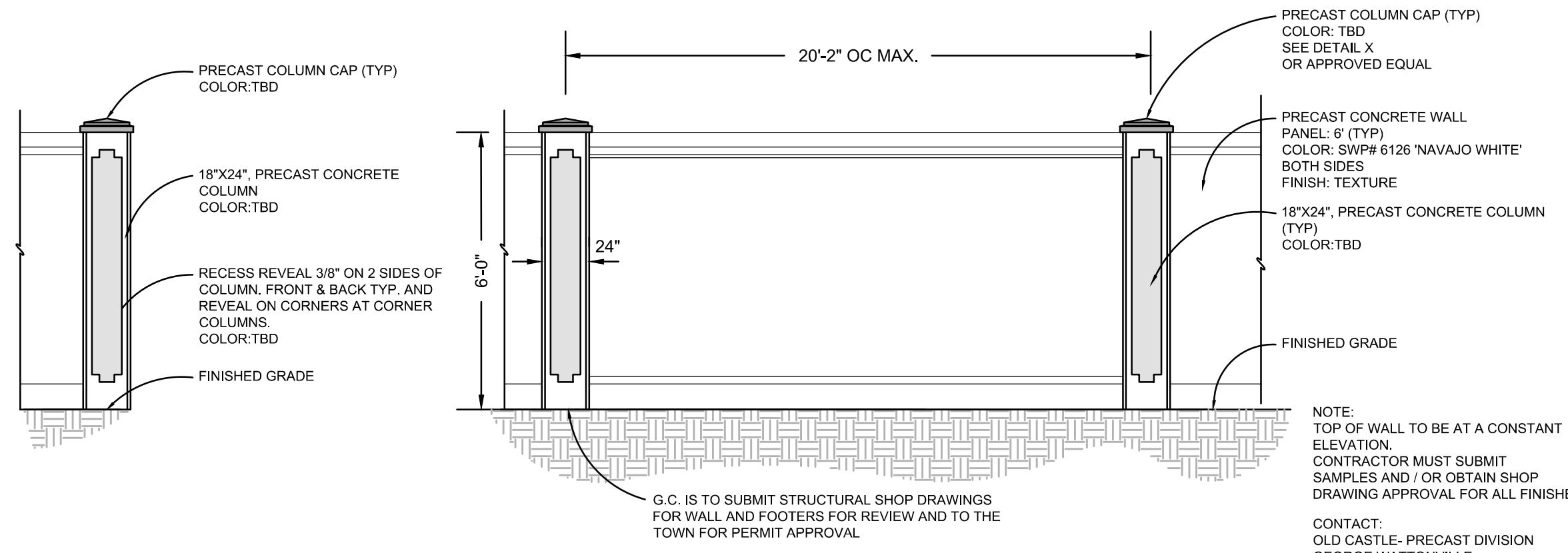
2 TOWN STANDARD TRASH RECEPTACLE
 DETAIL NTS



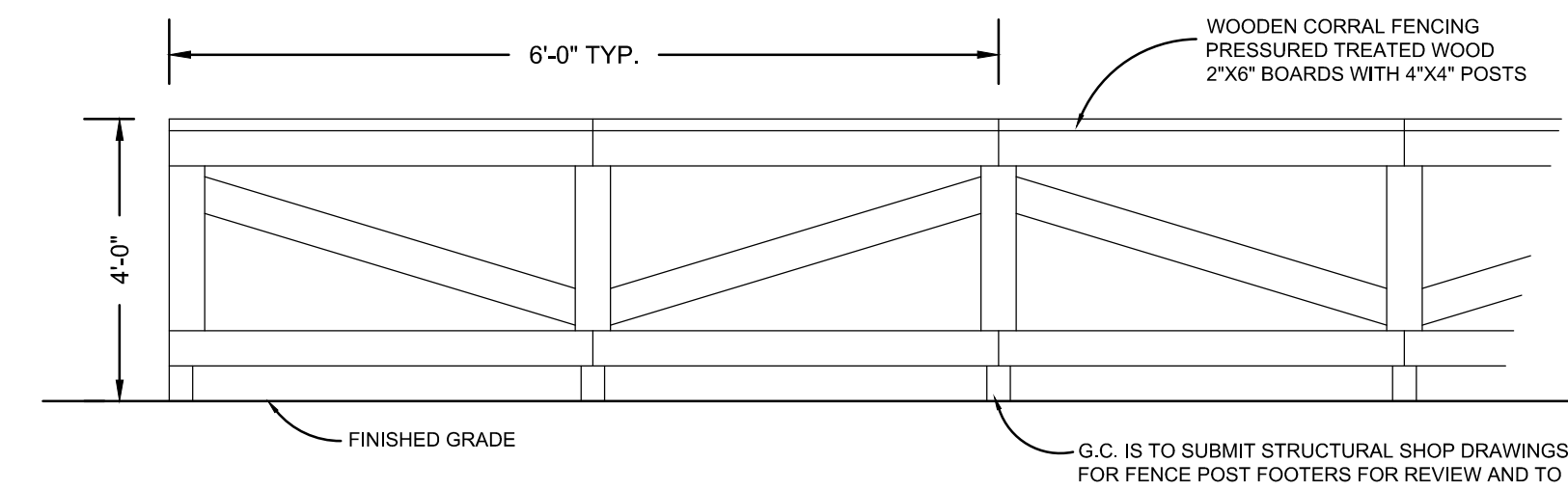
NOTES:
 1. MEETS ADA REGULATIONS.
 2. DO NOT SCALE DRAWINGS.
 3. OPTIONAL STAINLESS STEEL SURFACE CARRIER RECOMMENDED.
 4. INSTALLATION TO BE COMPLETED IN ACCORDANCE WITH MANUFACTURER'S SPECIFICATIONS.

CONTACT:
 MOST DEPENDABLE FOUNTAINS INC.
 (P) 800-552-6331
 WWW.MOSTDEPENDABLE.COM
 OR APPROVED EQUAL

3 DRINKING FOUNTAIN
 DETAIL NTS



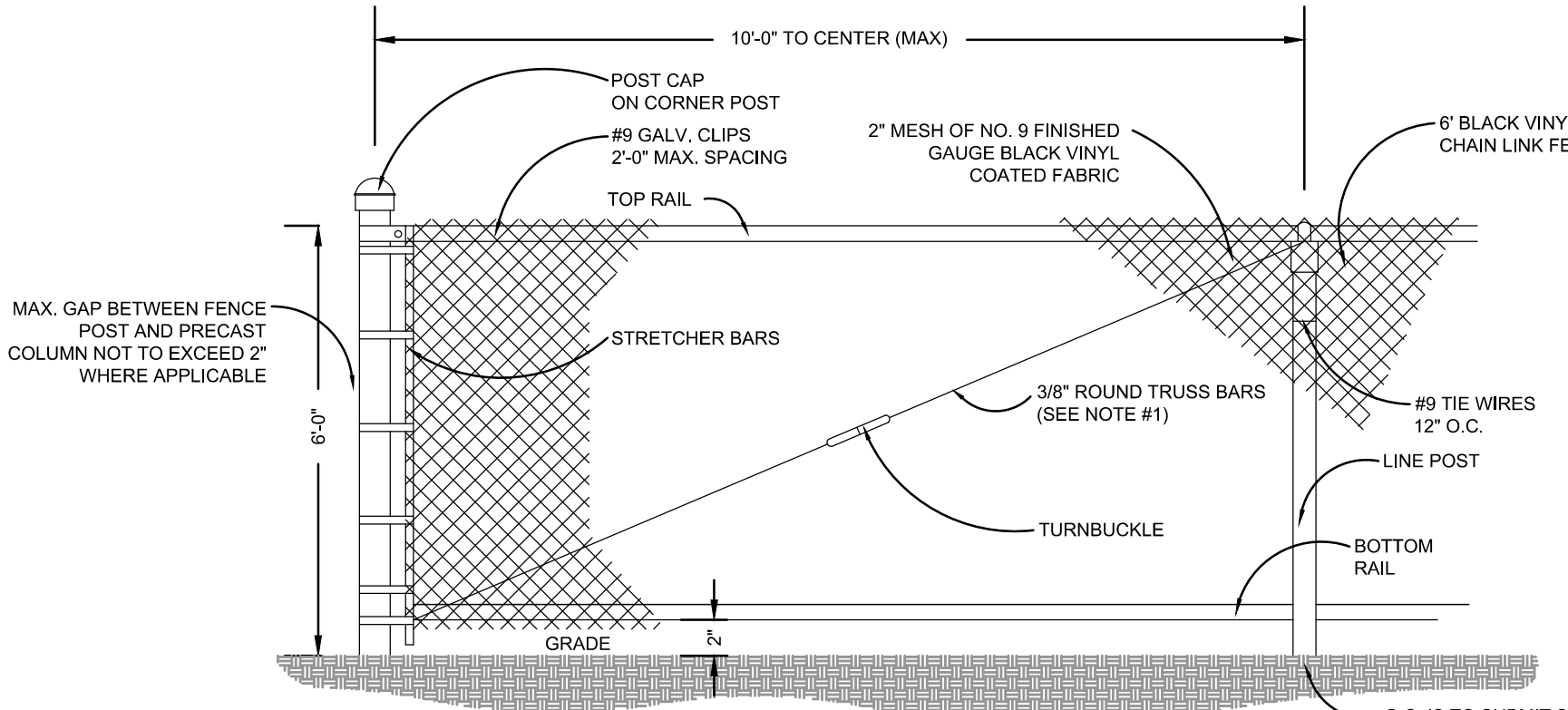
4 6' PRE-CAST WALL W/ COLUMNS
 SECTION / ELEVATION NTS



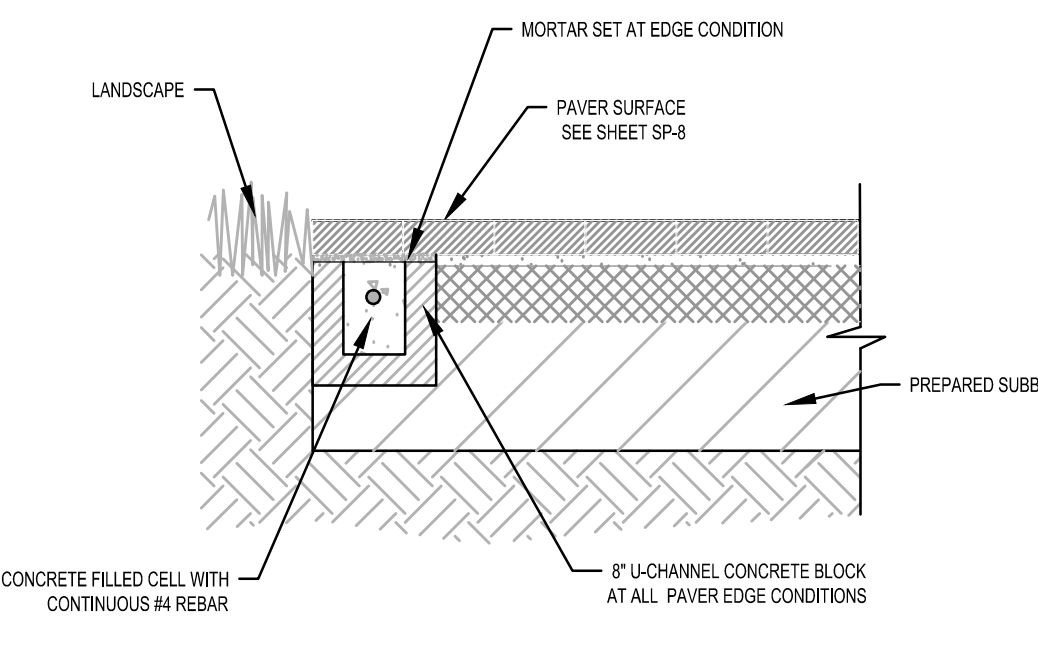
5 WOOD CORRAL FENCE
 SECTION / ELEVATION NTS



6 CIRCLE PAVER PLAZA
 PLAN NTS



7 CHAIN LINK FENCE
 DETAIL NTS



8 PAVER EDGE RESTRAINT
 DETAIL NTS

R:\Landscape\2009\09-0056 DAVIE RETENTION\CURRENT\09-0056_SP.dwg [SP-7] Apr 24, 2017 10:04am SPEAVLER


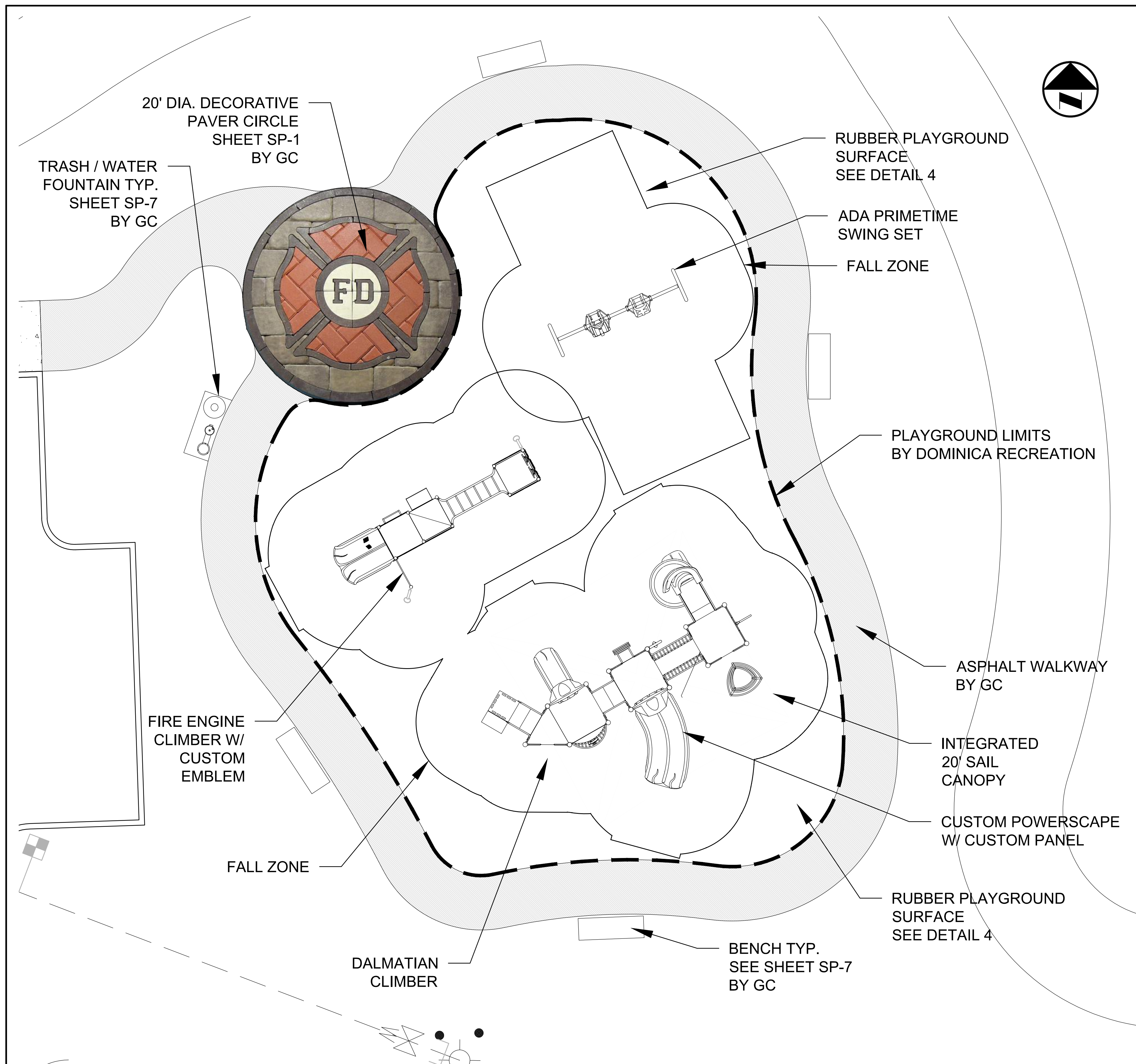
DATE:	12/02/13
SCALE:	NTS
DESIGN BY:	SWP
DRAWN BY:	SWP
CHECKED BY:	JDH
APPROVED BY:	SWP
REVISION:	
DATE:	07/18/14
BY:	SWP
DESCRIPTION:	

CRAVEN • THOMPSON AND ASSOCIATES, INC.
 ENGINEERS • PLANNERS • SURVEYORS
 3563 N.W. 53RD STREET, FORT LAUDERDALE, FLORIDA 33309
 TEL: (954) 739-6400
 FAX: (954) 739-6409
 FLORIDA LICENSED ENGINEERS, SURVEYORS & PLANNERS, BUSINESS NO. 271
 FLORIDA LICENSED LANDSCAPE ARCHITECTURE, BUSINESS NO. 000914
 MATERIAL SHOWN HEREIN IS THE PROPERTY OF CRAVEN THOMPSON & ASSOCIATES, INC. AND SHALL NOT BE REPRODUCED OR TRANSMITTED IN ANY FORM OR BY ANY MEANS, ELECTRONIC OR MECHANICAL, INCLUDING PHOTOCOPYING, RECORDING, OR BY ANY INFORMATION STORAGE AND RETRIEVAL SYSTEM.
 © 2013

WESTSIDE IMPROVEMENT AREA
TOWN OF DAVIE, BROWARD COUNTY, FL
 PREPARED FOR:
DAVIE COMMUNITY REDEVELOPMENT AREA
SITE PLAN DETAILS

SCOTT WADE PAVLER
 FLORIDA LA NO. 0686978
PROJECT NO.
09-0056-001-01
SP-7
 SHEET **X** OF **X**

R:\landscapa\2009\09-0056 DAVIE RETENTION\CURRENT\CURRENT\09-0056_SP-8.dwg [SP-8] Apr. 24, 2017 10:04am SPEAVLER




1 PLAYGROUND ENLARGEMENT
PLAN 1"=5'-0"

- NOTES:
1. GAMETIME PRODUCTS FOR PLAYGROUND ARE TO BE PURCHASED UNDER U.S. COMMUNITIES BY THE TOWN OF DAVIE AND INSTALLED BY DOMINICA RECREATION.
 2. ROUGH GRADES OF THE PLAYGROUND SITE IS TO BE ESTABLISHED BY THE GENERAL CONTRACTOR PRIOR TO PLAYGROUND INSTALLATION.
 3. PLAYGROUND EQUIPMENT, SURFACES, FINAL SITE PREP, AND ANY OTHER ITEMS WITHIN THE PLAYGROUND LIMITS IS TO BE INSTALLED OR DONE BY DOMINICA RECREATIONS AND COORDINATED WITH THE GENERAL CONTRACTOR. GENERAL CONTRACTOR TO PROVIDE SITE ACCESS FOR CONSTRUCTION EQUIPMENT AND STAGING AREA FOR PLAYGROUND INSTALLATION.
 4. INSTALLATION OF ASPHALT WALKWAY AROUND PERIMETER OF PLAYGROUND LIMITS TO BE DONE AFTER PLAYGROUND ELEMENTS ARE INSTALLED OR GENERAL CONTRACTOR TO PROVIDE A MINIMUM 20' OPENING IN WALKWAY TO ALLOW ACCESS FOR PLAYGROUND INSTALLATION. RUBBER PLAYGROUND SURFACE TO BE INSTALLED AFTER WALKWAY INSTALLATION. COORDINATION BETWEEN GENERAL CONTRACTOR AND DOMINICA RECREATION IS REQUIRED.



2 PLAYGROUND 3D VIEW
SOUTH VIEW NTS

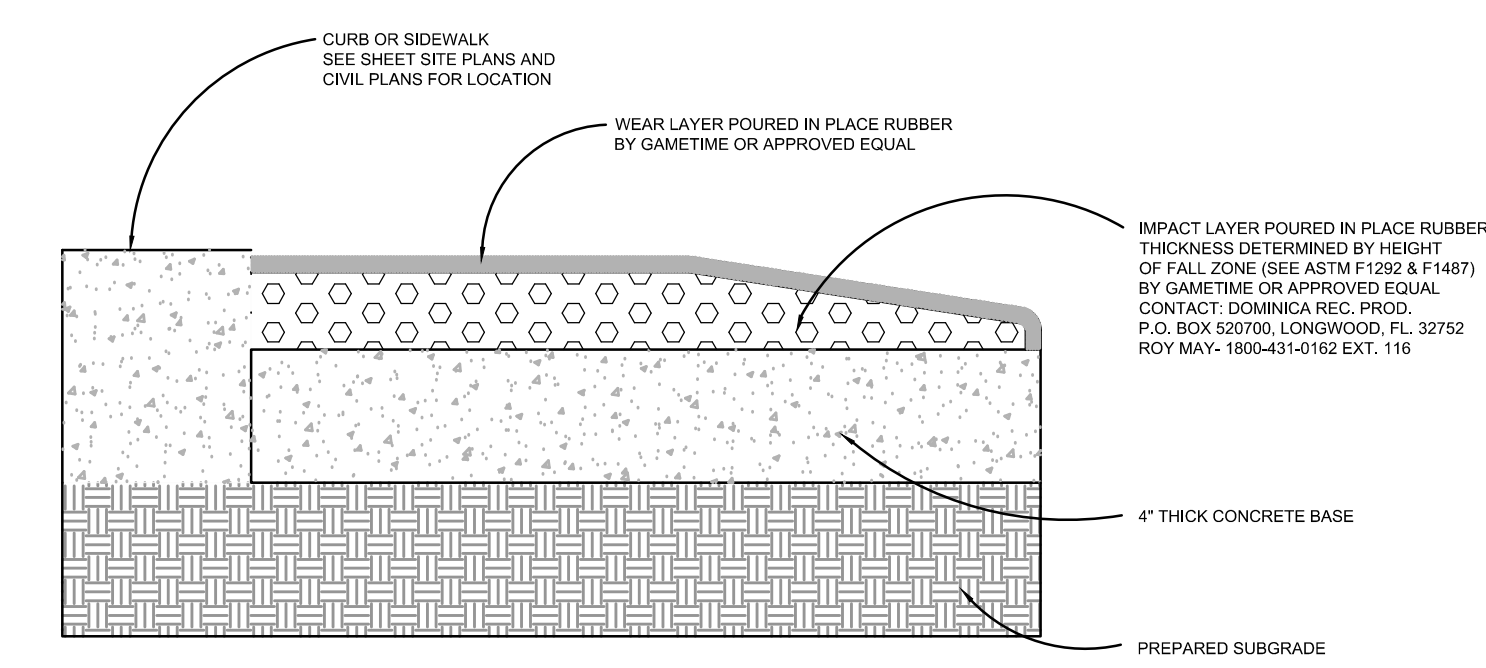
LOCATION OF DALMATIAN CLIMBER



DALMATIAN CLIMBER



3 PLAYGROUND 3D VIEW
NORTH VIEW NTS



4 RUBBER PLAYGROUND SURFACE
SECTION NTS

CONTACT:
DOMINICA RECREATION
PRODUCTS
ROY MAY
(P) 800-432-0162
WWW.DRPINC.COM
OR APPROVED EQUAL

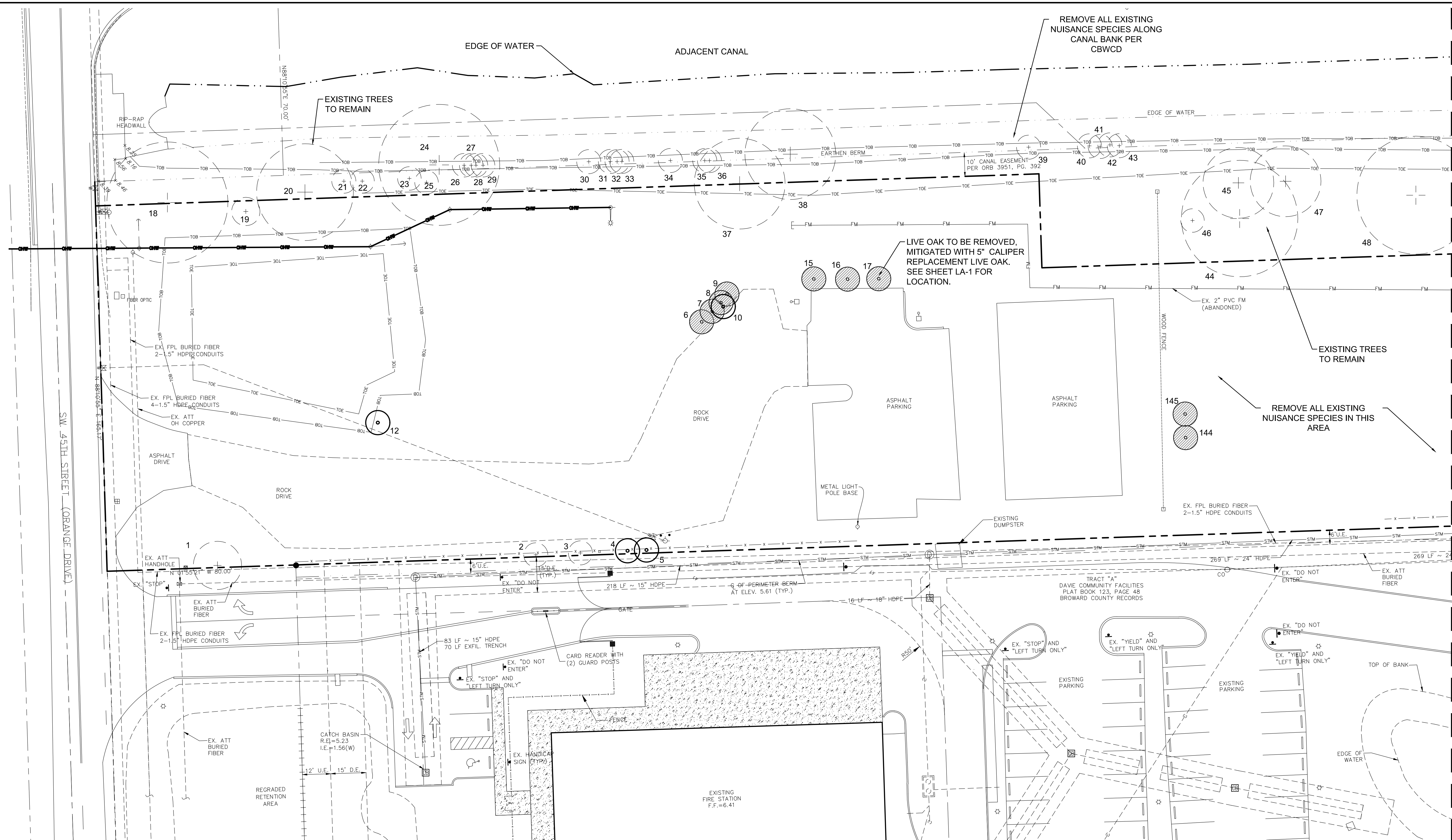
DATE:	SCALE:	DESIGN BY:	DRAWN BY:	CHECKED BY:	APPROVED BY:
12/02/13	1"=5'-0"	SWP	SWP	JDH	SWP

CRAVEN • THOMPSON AND ASSOCIATES, INC.
ENGINEERS • PLANNERS • SURVEYORS
3563 N.W. 53RD STREET, FORT LAUDERDALE, FLORIDA 33309
TEL: (954) 739-6409 FAX: (954) 739-6409
FLORIDA LICENSED ENGINEERING SURVEYING & PLANNING BUSINESS NO. 271
FLORIDA LICENSED LANDSCAPE ARCHITECTURE BUSINESS NO. C00014
MATERIAL SHOWN HEREON IS THE PROPERTY OF CRAVEN THOMPSON & ASSOCIATES, INC. AND SHALL NOT BE REPRODUCED OR TRANSMITTED IN ANY FORM OR BY ANY MEANS, ELECTRONIC OR MECHANICAL, INCLUDING PHOTOCOPYING, RECORDING, OR BY ANY INFORMATION STORAGE AND RETRIEVAL SYSTEM.
© 2013

WESTSIDE IMPROVEMENT AREA
TOWN OF DAVIE, BROWARD COUNTY, FL
PREPARED FOR:
DAVIE COMMUNITY REDEVELOPMENT AREA
SITE PLAN- PLAYGROUND

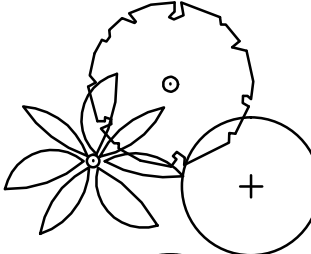
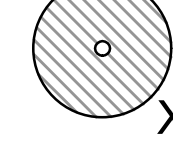
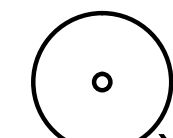
SCOTT WADE PEAVLER
FLORIDA LA NO. 6666978
PROJECT NO.
09-0056-001-01
SP-8
SHEET X OF X


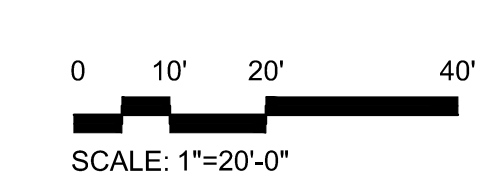
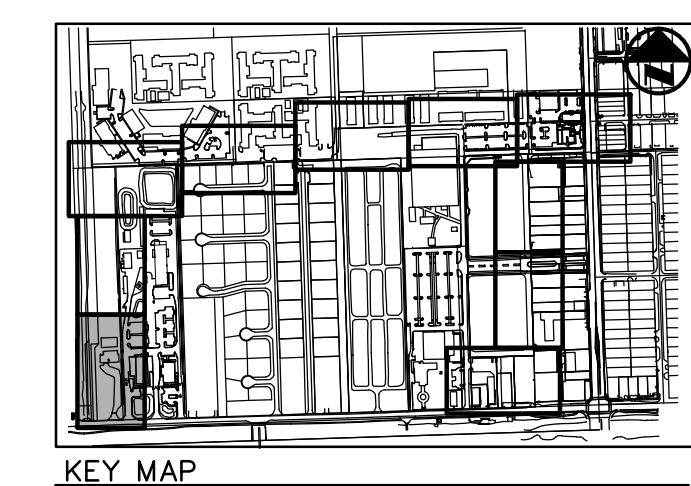
R:\Landscape\2009\09-0056 DAVE RETENTION\CURRENT\09-0056_TR.dwg [TR-1] Apr 24, 2017 9:24am SPEALER



MATCH LINE SEE SHEET TR-2

LEGEND

-  EXISTING TREES/ PALMS TO REMAIN
-  TREES/ PALMS TO BE REMOVED
-  TREES/ PALMS TO BE RELOCATED- SEE LA SHEETS FOR LOCATIONS



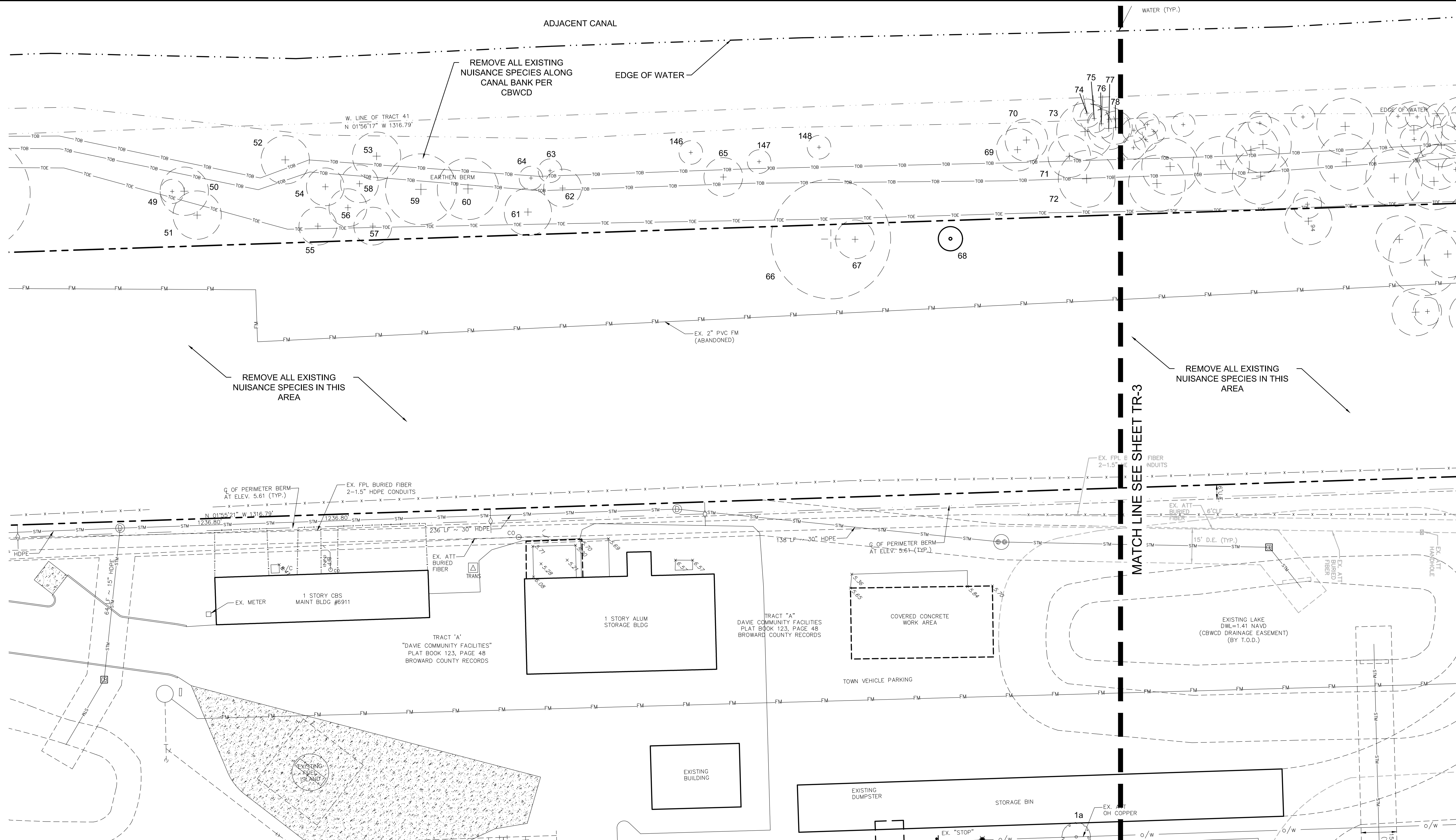
DATE:	12/02/13
SCALE:	1"=20'
DESIGN BY:	SWP
DRAWN BY:	SWP
CHECKED BY:	JDH
APPROVED BY:	SWP
DATE:	11/07/14
BY:	SWP
REVISION PER DRC COMMENTS	
DESCRIPTION:	

CRAVEN • THOMPSON AND ASSOCIATES, INC.
ENGINEERS • PLANNERS • SURVEYORS
 3563 N.W. 53RD STREET, FORT LAUDERDALE, FLORIDA 33309
 TEL.: (954) 739-6400
 FAX: (954) 739-6409
 FLORIDA LICENSED ENGINEERING, SURVEYING & MAPPING BUSINESS NO. 271
 FLORIDA LICENSED LANDSCAPE ARCHITECTURE BUSINESS NO. C000114
MATERIAL PROVIDED BY THE PROPERTY OF CRAVEN THOMPSON & ASSOCIATES, INC. AND SHALL NOT BE REPRODUCED OR TRANSMITTED IN ANY FORM OR BY ANY MEANS, ELECTRONIC OR MECHANICAL, INCLUDING PHOTOCOPYING, RECORDING, OR BY ANY INFORMATION STORAGE AND RETRIEVAL SYSTEM. © 2012

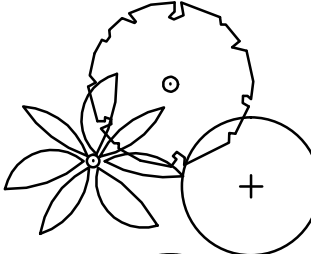
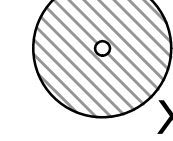
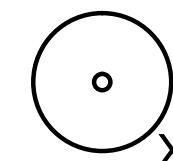
WESTSIDE IMPROVEMENT AREA
TOWN OF DAVIE, BROWARD COUNTY, FL
 PREPARED FOR:
DAVIE COMMUNITY REDEVELOPMENT AREA
TREE REMOVAL PLAN


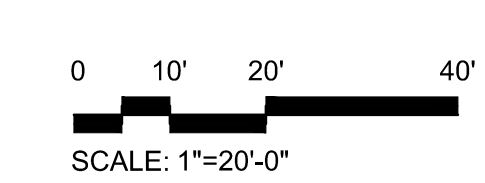
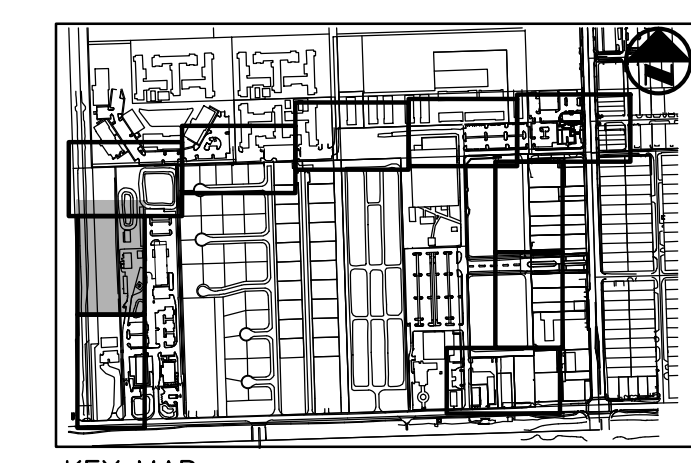
SCOTT WADE PEAVLER
 FLORIDA LA NO. 6666978
 PROJECT NO.
09-0056-001-01
TR-1
 SHEET **X** OF **X**

R:\Landscape\2009\09-0056 DAVE RETENTION\CURRENT\09-0056_TR.dwg [TR-2] Apr 24, 2017 9:24am SPEAKLER



LEGEND

-  EXISTING TREES/ PALMS TO REMAIN
-  TREES/ PALMS TO BE REMOVED
-  TREES/ PALMS TO BE RELOCATED- SEE LA SHEETS FOR LOCATIONS

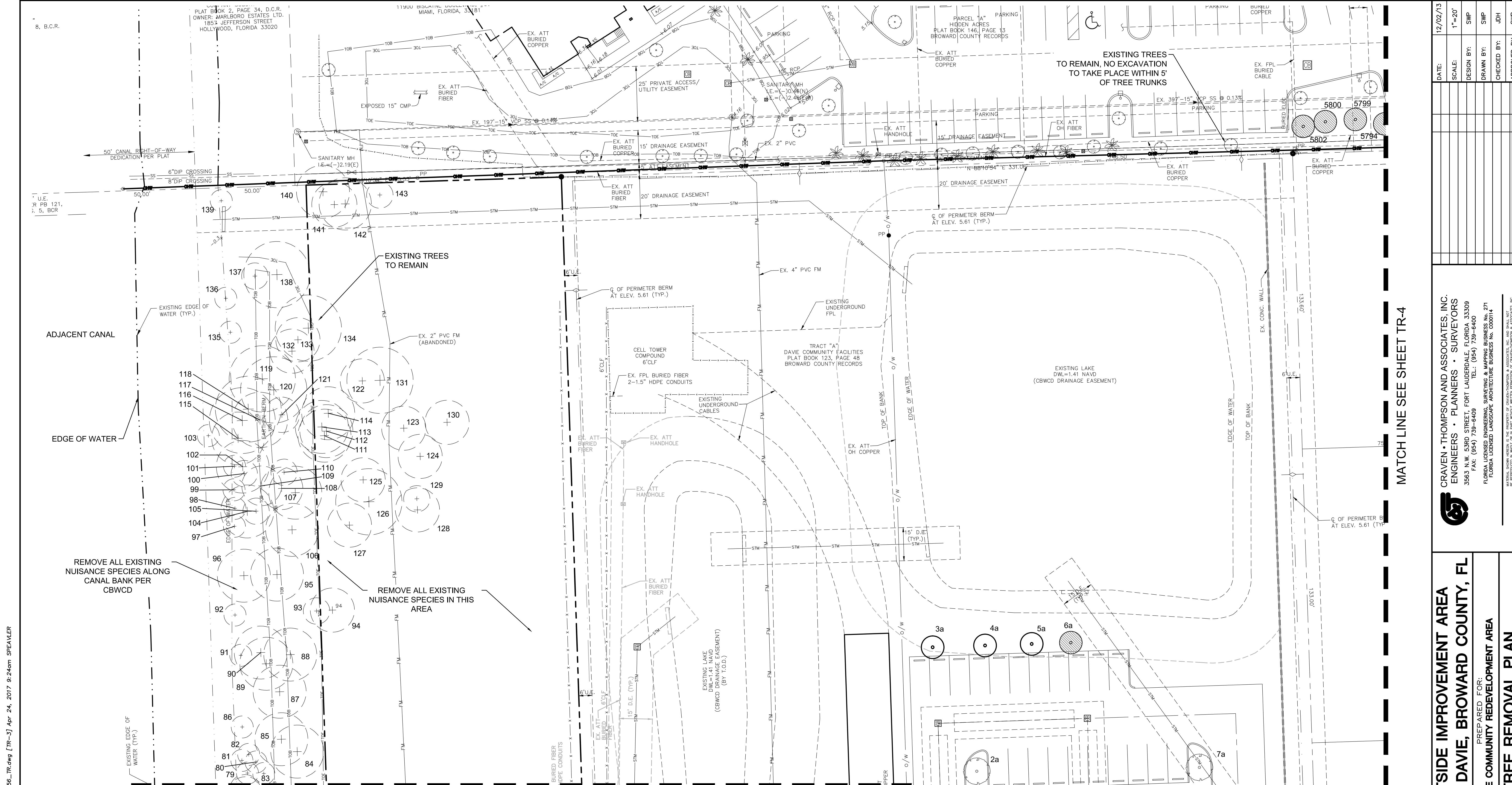


DATE:	SCALE:	DESIGN BY:	DRAWN BY:	CHECKED BY:	APPROVED BY:
12/02/13	1"=20'	SWP	SWP	JDH	SWP

CRAVEN • THOMPSON AND ASSOCIATES, INC.
 ENGINEERS • PLANNERS • SURVEYORS
 3563 N.W. 53RD STREET, FORT LAUDERDALE, FLORIDA 33309
 TEL.: (954) 739-6409 FAX: (954) 739-6400
 FLORIDA LICENSED ENGINEERING, SURVEYING & MAPPING BUSINESS NO. 271
 FLORIDA LICENSED LANDSCAPE ARCHITECTURE BUSINESS NO. C000114

WESTSIDE IMPROVEMENT AREA
TOWN OF DAVIE, BROWARD COUNTY, FL
 PREPARED FOR:
DAVIE COMMUNITY REDEVELOPMENT AREA
TREE REMOVAL PLAN


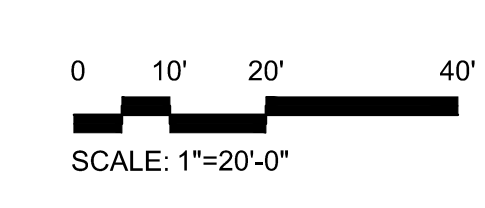
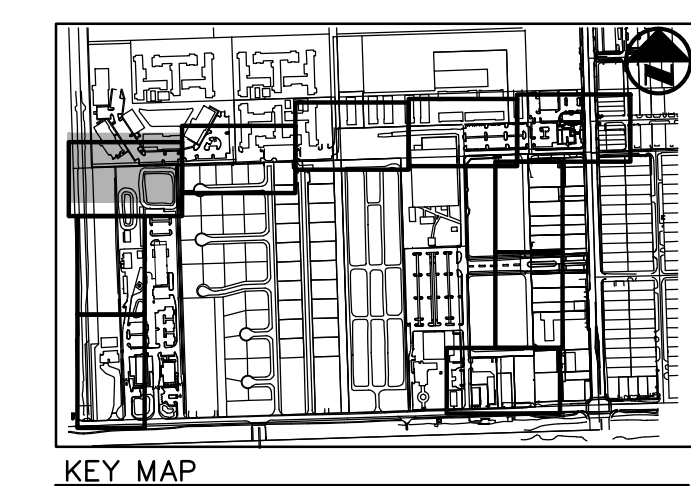
SCOTT WADE PEAVLER
 FLORIDA LA NO. 6666978
 PROJECT NO.
09-0056-001-01
TR-2
 SHEET **X** OF **X**



R:\Landscape\2009\09-0056 DAVE RETENTION\CURRENT\09-0056_TR.dwg [TR-3] Apr 24, 2017 9:24am SPEAMER

LEGEND

- EXISTING TREES/ PALMS TO REMAIN
- TREES/ PALMS TO BE REMOVED
- TREES/ PALMS TO BE RELOCATED- SEE LA SHEETS FOR LOCATIONS



DATE:	12/02/13
SCALE:	1"=20'
DESIGN BY:	SWP
DRAWN BY:	SWP
CHECKED BY:	JDH
APPROVED BY:	SWP
DATE:	
BY:	
DESCRIPTION:	

CRAVEN • THOMPSON AND ASSOCIATES, INC.
 ENGINEERS • PLANNERS • SURVEYORS
 3563 N.W. 53RD STREET, FORT LAUDERDALE, FLORIDA 33309
 TEL.: (954) 739-6400
 FAX: (954) 739-6409
 FLORIDA LICENSED ENGINEERING, SURVEYING & MAPPING BUSINESS NO. 271
 FLORIDA LICENSED LANDSCAPE ARCHITECTURE BUSINESS NO. C000114

MATERIAL PROVIDED BY THE PROPERTY OF CRAVEN THOMPSON & ASSOCIATES, INC. AND SHALL NOT BE REPRODUCED OR TRANSMITTED IN ANY FORM OR BY ANY MEANS, ELECTRONIC OR MECHANICAL, INCLUDING PHOTOCOPYING, RECORDING, OR BY ANY INFORMATION STORAGE AND RETRIEVAL SYSTEM. © 2012

WESTSIDE IMPROVEMENT AREA
TOWN OF DAVIE, BROWARD COUNTY, FL

PREPARED FOR:
DAVIE COMMUNITY REDEVELOPMENT AREA

TREE REMOVAL PLAN

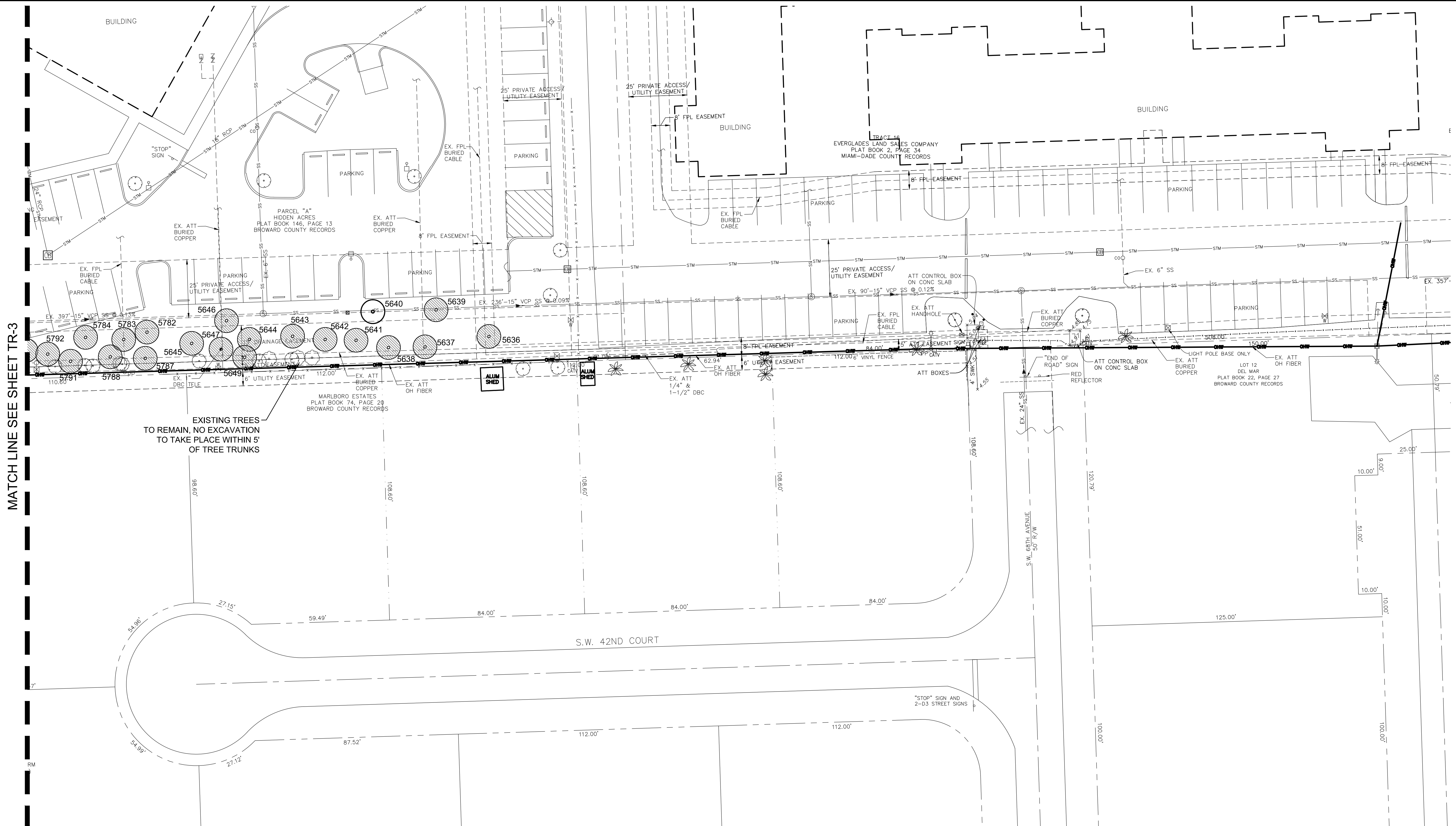
SCOTT WADE PEAVLER
 FLORIDA LA NO. 6666978

PROJECT NO.
09-0056-001-01

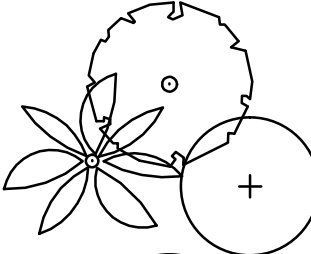
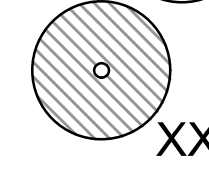
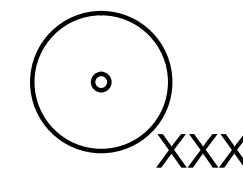
TR-3
 SHEET **X** OF **X**


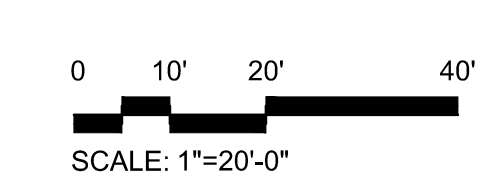
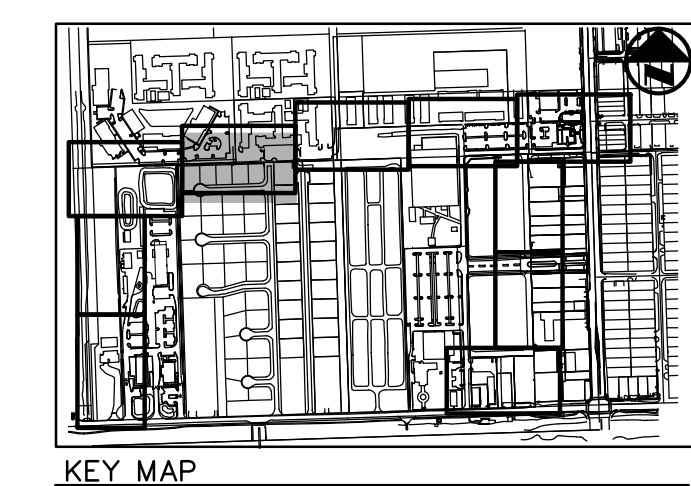
R:\Landscape\2009\09-0056 DAVE RETENTION\CURRENT\09-0056_TR.dwg [TR-4] Apr 24, 2017 9:24am SPEAVLER

MATCH LINE SEE SHEET TR-3



LEGEND

-  EXISTING TREES/ PALMS TO REMAIN
-  TREES/ PALMS TO BE REMOVED
-  TREES/ PALMS TO BE RELOCATED- SEE LA SHEETS FOR LOCATIONS



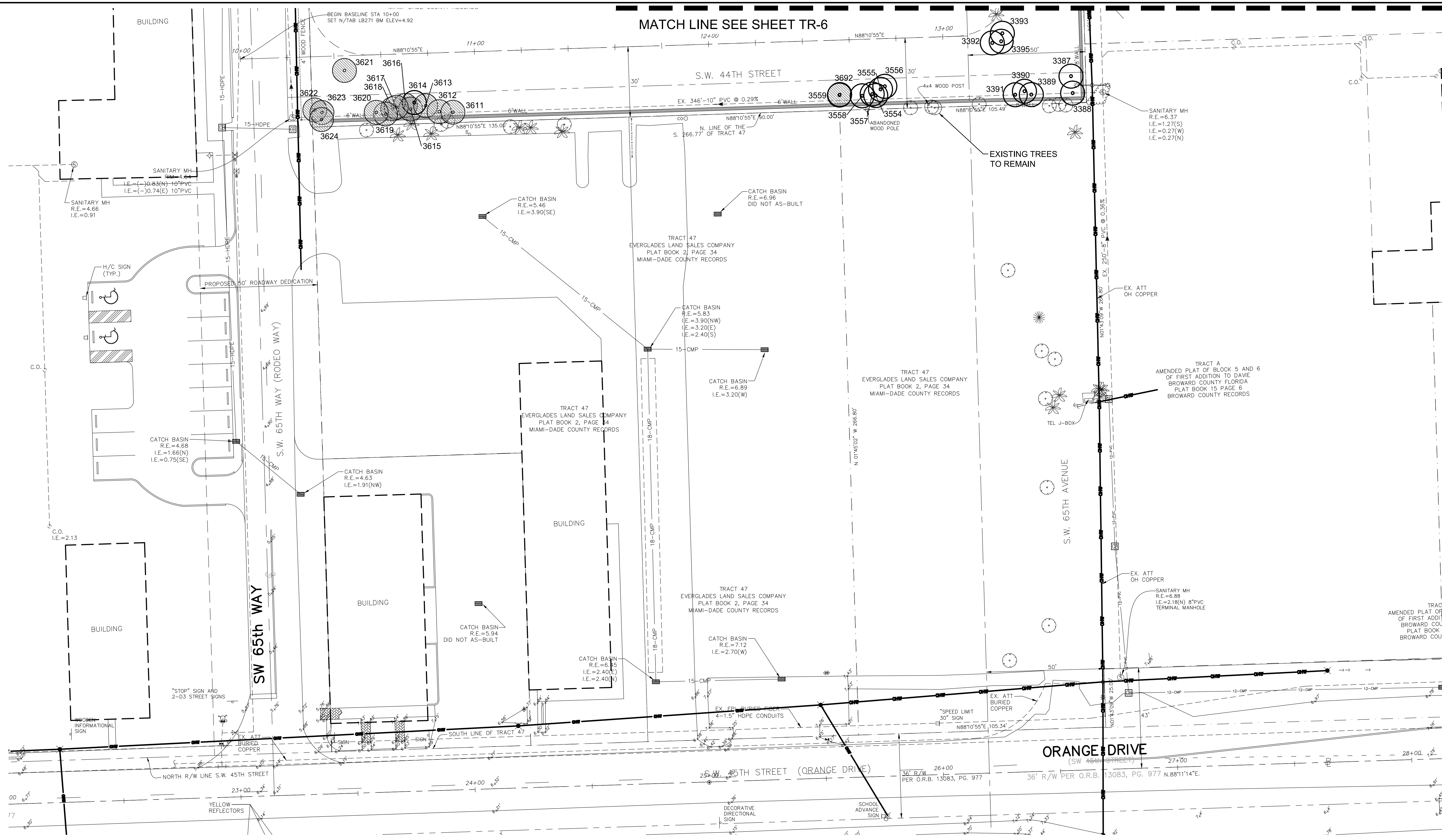
DATE:	12/02/13
SCALE:	1"=20'
DESIGN BY:	SWP
DRAWN BY:	SWP
CHECKED BY:	JDH
APPROVED BY:	SWP

CRAVEN • THOMPSON AND ASSOCIATES, INC.
 ENGINEERS • PLANNERS • SURVEYORS
 3563 N.W. 53RD STREET, FORT LAUDERDALE, FLORIDA 33309
 TEL.: (954) 739-6400
 FAX: (954) 739-6409
 FLORIDA LICENSED ENGINEERING, SURVEYING & MAPPING BUSINESS NO. 271
 FLORIDA LICENSED LANDSCAPE ARCHITECTURE BUSINESS NO. C000114

WESTSIDE IMPROVEMENT AREA
TOWN OF DAVIE, BROWARD COUNTY, FL
 PREPARED FOR:
DAVIE COMMUNITY REDEVELOPMENT AREA
TREE REMOVAL PLAN

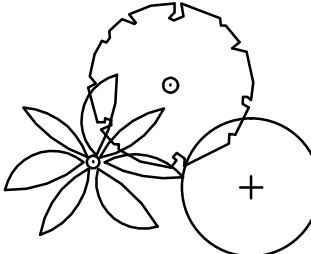
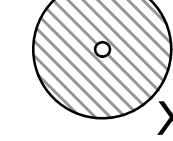
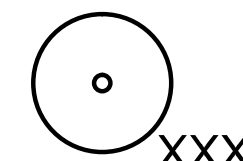
SCOTT WADE PEAVLER
 FLORIDA LA NO. 6666978
 PROJECT NO.
09-0056-001-01
TR-4
 SHEET **X** OF **X**


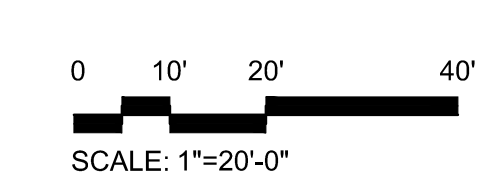
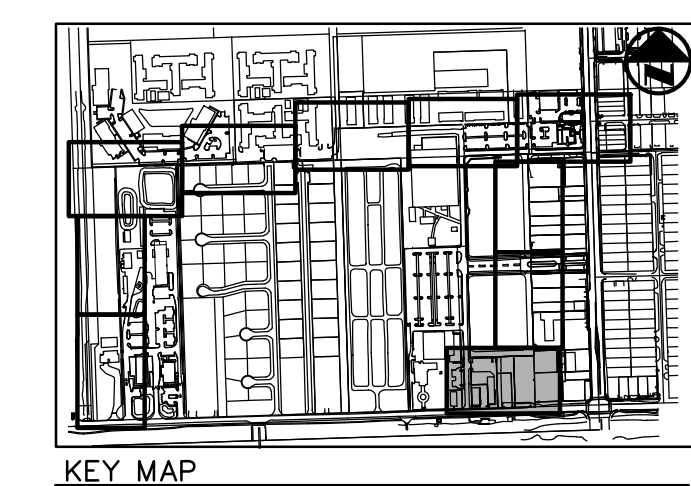
R:\Landscape\2009\09-0056 DAVE RETENTION\CURRENT\09-0056_TR-5.dwg [TR-5] Apr 24, 2017 9:25am SPEAMER



MATCH LINE SEE SHEET TR-6

LEGEND

-  EXISTING TREES/ PALMS TO REMAIN
-  TREES/ PALMS TO BE REMOVED
-  TREES/ PALMS TO BE RELOCATED- SEE LA SHEETS FOR LOCATIONS



DATE:	12/02/13
SCALE:	1"=20'
DESIGN BY:	SWP
DRAWN BY:	SWP
CHECKED BY:	JDH
REVISION:	
DATE:	11/07/14
BY:	SWP
DESCRIPTION:	

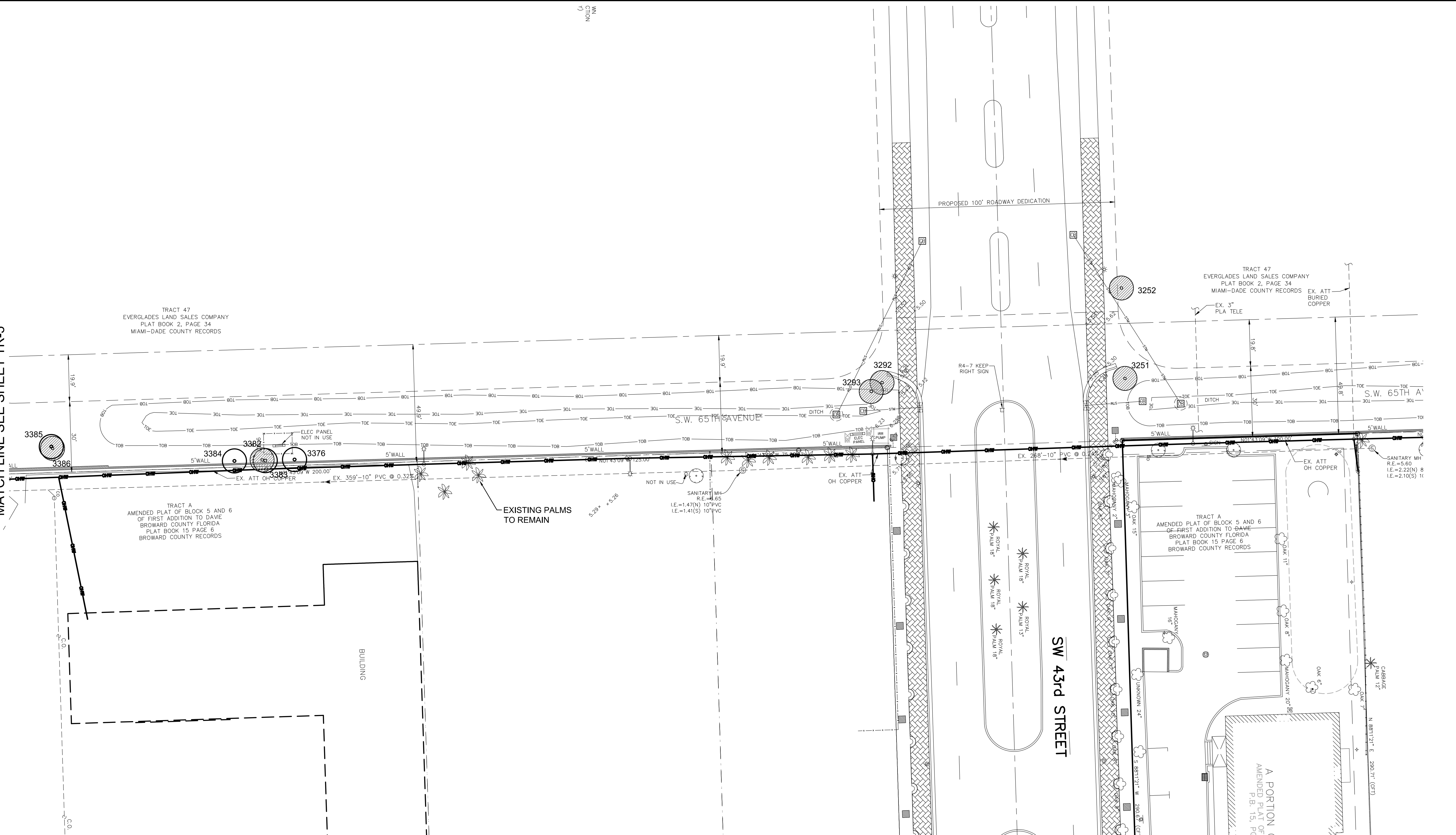
CRAVEN • THOMPSON AND ASSOCIATES, INC.
ENGINEERS • PLANNERS • SURVEYORS
 3563 N.W. 53RD STREET, FORT LAUDERDALE, FLORIDA 33309
 TEL.: (954) 739-6409
 FAX: (954) 739-6409
 FLORIDA LICENSED ENGINEERING, SURVEYING & MAPPING BUSINESS NO. 271
 FLORIDA LICENSED LANDSCAPE ARCHITECTURE BUSINESS NO. C000114

WESTSIDE IMPROVEMENT AREA
TOWN OF DAVIE, BROWARD COUNTY, FL
 PREPARED FOR:
DAVIE COMMUNITY REDEVELOPMENT AREA
TREE REMOVAL PLAN

SCOTT WADE PEAVLER
 FLORIDA LA NO. 6666978
 PROJECT NO.
09-0056-001-01
TR-5
 SHEET **X** OF **X**

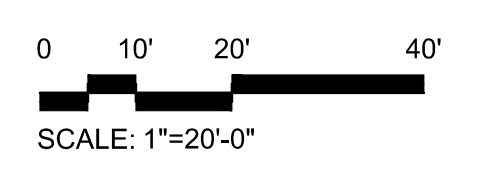
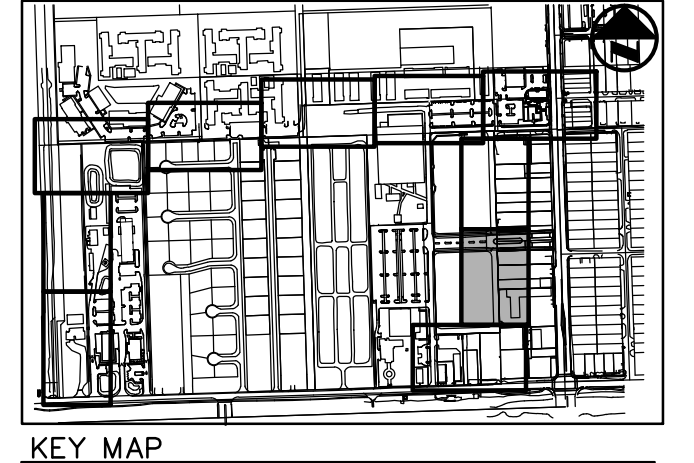
R:\Landscape\2009\09-0056 DAVE RETENTION\CURRENT\09-0056_TR.dwg [TR-6] Apr 24, 2017 8:25am SPEALER

MATCH LINE SEE SHEET TR-5



LEGEND

- EXISTING TREES/ PALMS TO REMAIN
- TREES/ PALMS TO BE REMOVED
- TREES/ PALMS TO BE RELOCATED- SEE LA SHEETS FOR LOCATIONS



DATE:	12/02/13		
SCALE:	1"=20'		
DESIGN BY:	SWP		
DRAWN BY:	SWP		
CHECKED BY:	JDH		
APPROVED BY:	SWP		
DATE:	11/07/14		
REVISION:	BY: DATE: DESCRIPTION:		
1	SWP	11/07/14	REVISED PER DRC COMMENTS

CRAVEN • THOMPSON AND ASSOCIATES, INC.
 ENGINEERS • PLANNERS • SURVEYORS
 3563 N.W. 53RD STREET, FORT LAUDERDALE, FLORIDA 33309
 TEL.: (954) 739-6409 FAX: (954) 739-6409
 FLORIDA LICENSED ENGINEERING, SURVEYING & MAPPING BUSINESS NO. 271
 FLORIDA LICENSED LANDSCAPE ARCHITECTURE BUSINESS NO. C000114

WESTSIDE IMPROVEMENT AREA
TOWN OF DAVIE, BROWARD COUNTY, FL
 PREPARED FOR:
DAVIE COMMUNITY REDEVELOPMENT AREA
TREE REMOVAL PLAN

SCOTT WADE PEAVLER
 FLORIDA LA NO. 6666978
 PROJECT NO.
09-0056-001-01
TR-6
 SHEET **X** OF **X**

TREE REMOVAL/ RELOCATION LIST:

Table with columns: No., Scientific Name, Common Name, Caliper (in.), Height, Status, Note, City Category, Price / Cal. Inch, Total. Lists trees for removal or relocation with associated costs.

TREE LIST: CONT.

Table with columns: No., Scientific Name, Common Name, Caliper (in.), Height, Status. Continuation of tree list.

TREE LIST: CONT.

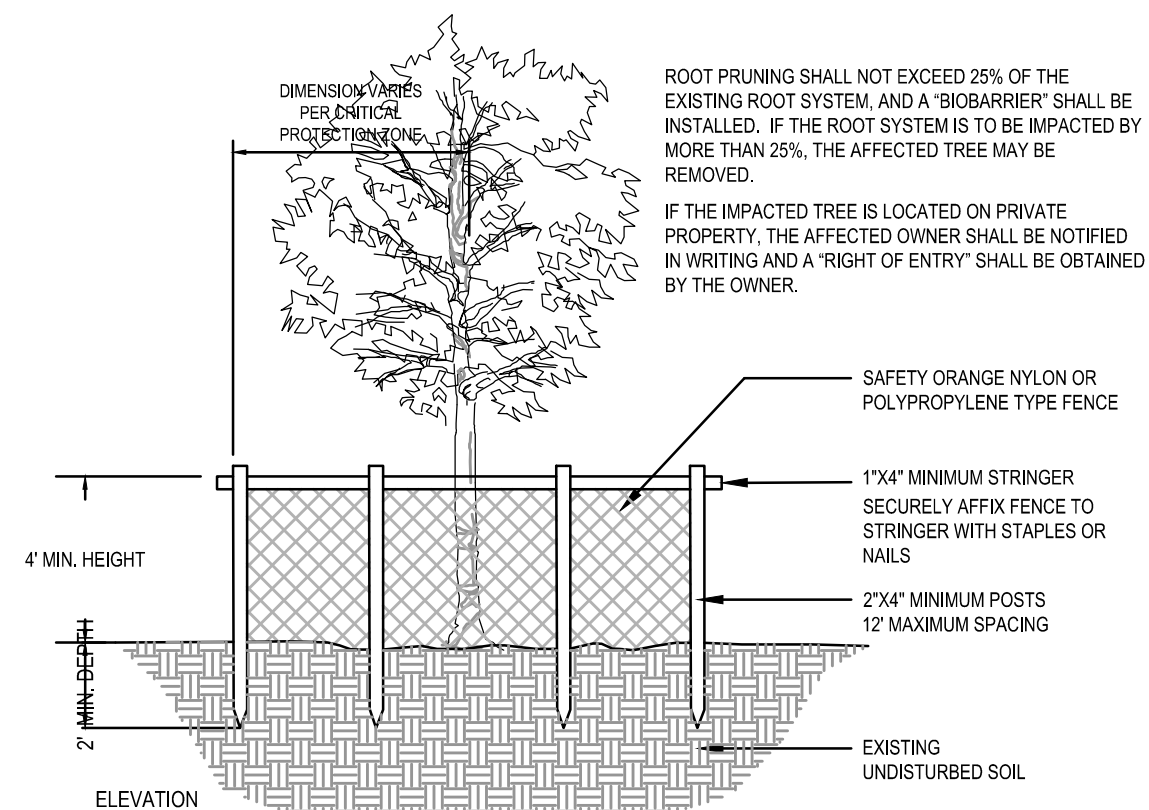
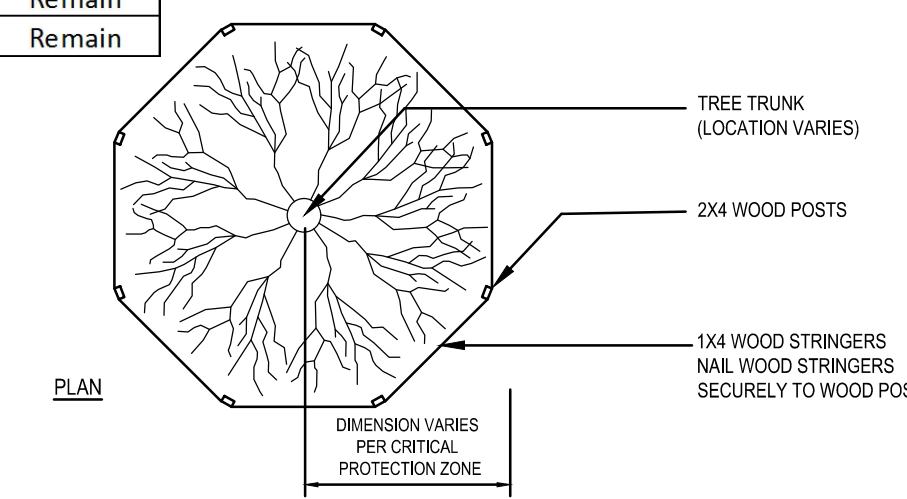
Table with columns: No., Scientific Name, Common Name, Caliper (in.), Height, Status. Continuation of tree list.

MITIGATION:

Passive Park: (6-145) 56" to be removed. 17 3" cal. canopy trees to be used as replacement for 51". Remaining 5" is to be mitigated by one 5" cal. Live Oak, see IA-1 for location.

Parking Lot: (1a-7a)

5" to be removed, one 2" Cal. Tree and one 3" Cal. Tree are proposed to be used as replacement for 5".



NOTES: CRITICAL PROTECTION ZONE: THE AREA SURROUNDING A TREE WITHIN A CIRCLE DESCRIBED BY A RADIUS OF ONE FOOT FOR EACH INCH OF THE TREE TRUNK DIAMETER AT 4" ABOVE FINISHED GRADE. FOR GROUPS OF TREES, PLACE BARRICADES BETWEEN TREES AND CONSTRUCTION ACTIVITY. ANY CONSTRUCTION ACTIVITY WITHIN THE "CRITICAL PROTECTION ZONE" SHALL BE BROUGHT TO THE ATTENTION OF THE LANDSCAPE ARCHITECT IMMEDIATELY!

1 TREE BARRICADE PLAN & ELEVATION

N.T.S.

Table with columns: DATE, SCALE, DESIGN BY, DRAWN BY, CHECKED BY, APPROVED BY. Includes revision notes and dates.

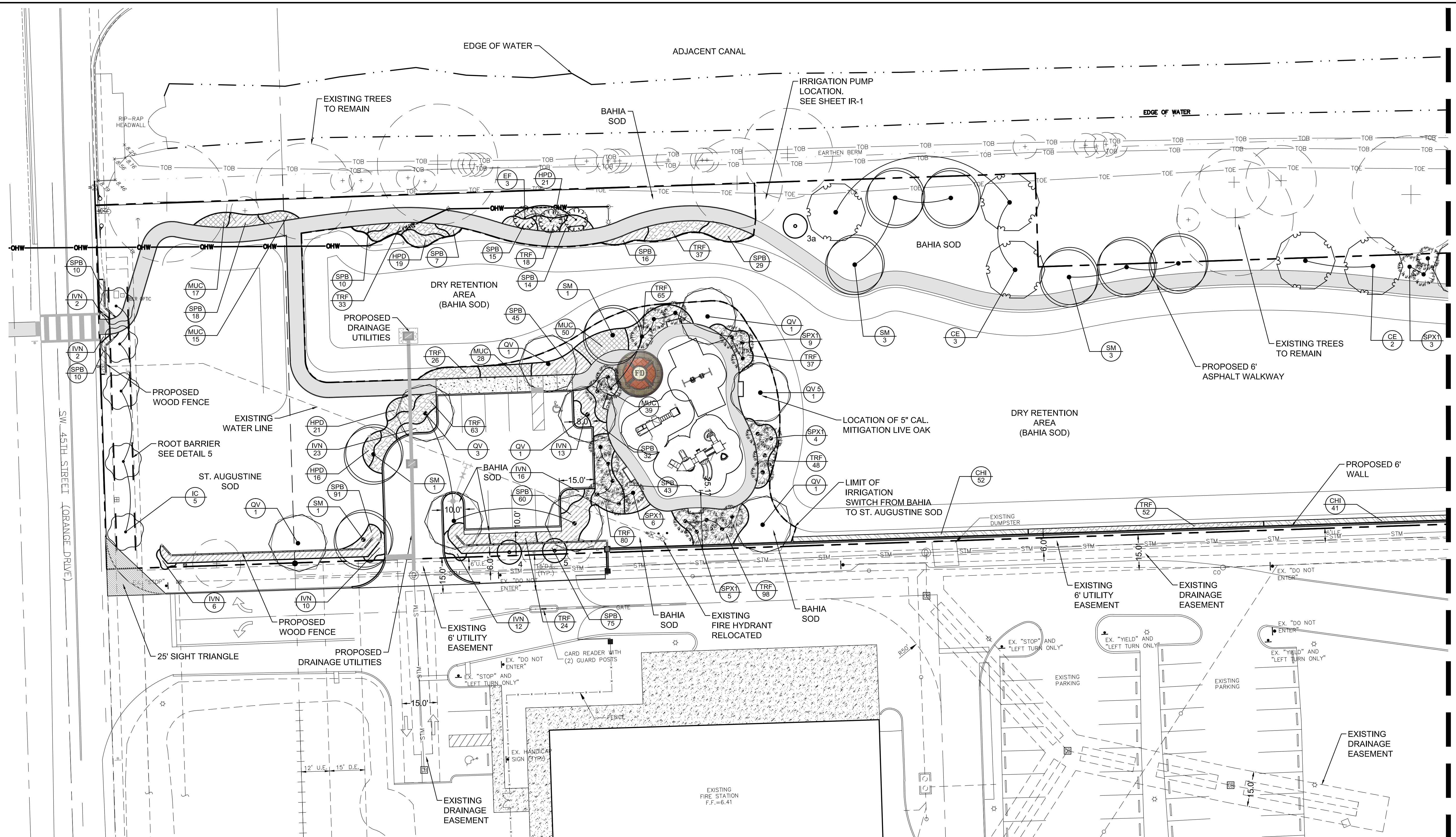
CRAVEN • THOMPSON AND ASSOCIATES, INC. ENGINEERS • PLANNERS • SURVEYORS 3563 N.W. 53RD STREET, FORT LAUDERDALE, FLORIDA 33309 TEL.: (954) 739-6409 FAX: (954) 739-6409

WESTSIDE IMPROVEMENT AREA TOWN OF DAVIE, BROWARD COUNTY, FL DAVIE COMMUNITY REDEVELOPMENT AREA TREE REMOVAL LIST & DETAIL

SCOTT WADE PEAVLER FLORIDA LA NO. 6666978 PROJECT NO. 09-0056-001-01

TR-7 SHEET X OF X

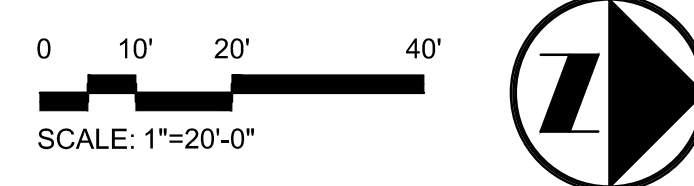
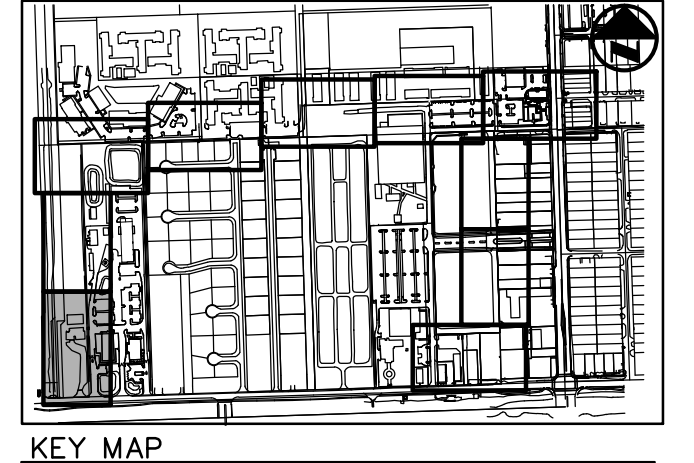
R:\Landscape\2009\09-0056 DAVE RETENTION\CURRENT\TR.dwg [TR-7] Apr 24, 2017 9:25am SPEAKLER



MATCH LINE SEE SHEET LA-2

PLAYGROUND LANDSCAPE DATA:

JURISDICTION	TOWN OF DAVIE, FLORIDA
LAND USE DESIGNATION	RESIDENTIAL-10 DU/AC
ZONING DISTRICT	CF-COMMUNITY FACILITY, A-1
GROSS SITE AREA	167,825 SF (3.85 AC)
NET SITE AREA	167,825 SF (3.85 AC)
LANDSCAPE AREA	140,209 SF (3.22 AC)
IMPERVIOUS AREA	18,623 SF (43 AC)
LAKE AREA	8,993 SF (21 AC)
BUILDING COVERAGE AREA	NA
TABLE 12-83: BUILDING SETBACK REQUIREMENTS:	
BUILDING SETBACK:	10' PROVIDED
PARKING SETBACK:	5' PROVIDED
SEC. 12-111: LANDSCAPING STANDARDS FOR SITES:	
PERIMETER BUFFER:	N/A FOR COMMUNITY FACILITY SITES
SEC. 12-112: LANDSCAPING FOR PARKING LOTS:	
MAX. 10% OF VUA TO BE OPEN SPACE	700 SF PLUS PROVIDED
VUA: 4,679 SF X 10% = 468 SF REQ.	
1 TREE PER ISLAND	4 TREES PROVIDED
4 ISLANDS = 4 TREES REQUIRED	
1 TREE PER 200 SF REMAINING	6 TREES PROVIDED
1,143 SF 200+ = 6 TREES REQUIRED	
SEC. 12-103 (I) (2): TURFGRASS:	
NO MORE THAN 50% OF PERVIOUS AREA TO BE IRRIGATED TURFGRASS	
TOTAL PERVIOUS = 140,209 SF	
MAX 70,104 SF ALLOWED	19,397 SF PROVIDED IRRIGATED TURFGRASS



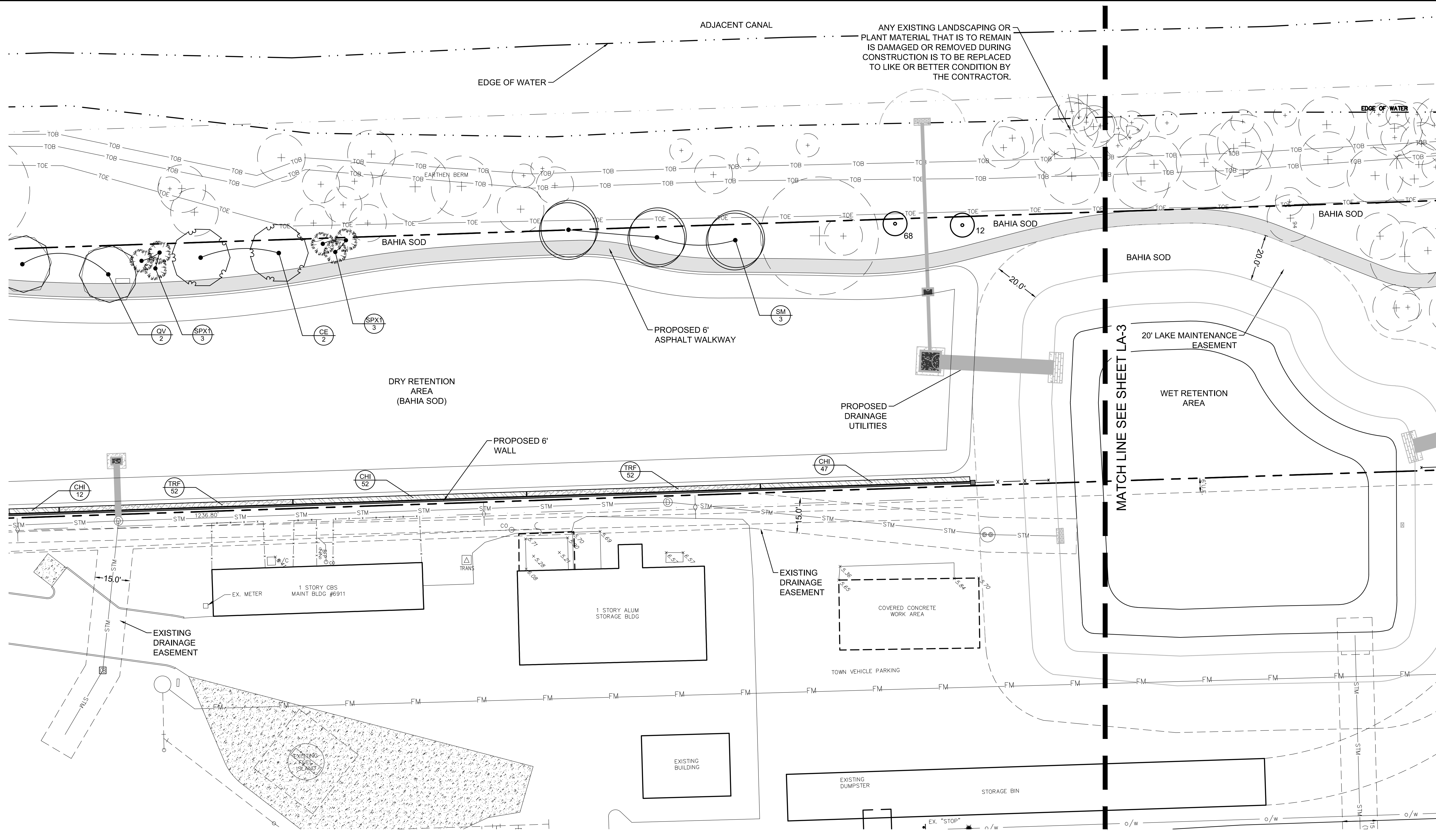
DATE:	12/02/13
SCALE:	1"=20'
DESIGN BY:	SWP
DRAWN BY:	SWP
CHECKED BY:	JDH
APPROVED BY:	SWP

CRAVEN • THOMPSON AND ASSOCIATES, INC.
 ENGINEERS • PLANNERS • SURVEYORS
 3563 N.W. 53RD STREET, FORT LAUDERDALE, FLORIDA 33309
 TEL.: (954) 739-6400
 FAX: (954) 739-6409
 FLORIDA LICENSED ENGINEERING, SURVEYING & MAPPING BUSINESS NO. 271
 FLORIDA LICENSED LANDSCAPE ARCHITECTURE BUSINESS NO. C000114

WESTSIDE IMPROVEMENT AREA
TOWN OF DAVIE, BROWARD COUNTY, FL
 PREPARED FOR:
DAVIE COMMUNITY REDEVELOPMENT AREA
LANDSCAPE PLAN

SCOTT WADE PEAVLER
 FLORIDA LA NO. 6866978
 PROJECT NO.
09-0056-001-01
LA-1
 SHEET X OF X

R:\Landscape\2009\09-0056 DAVE RETENTION\CURRENT\09-0056_LA.dwg [LA-2] Apr 24, 2017 8:18am SPEAVLER



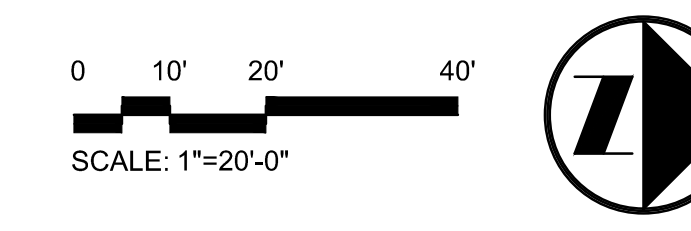
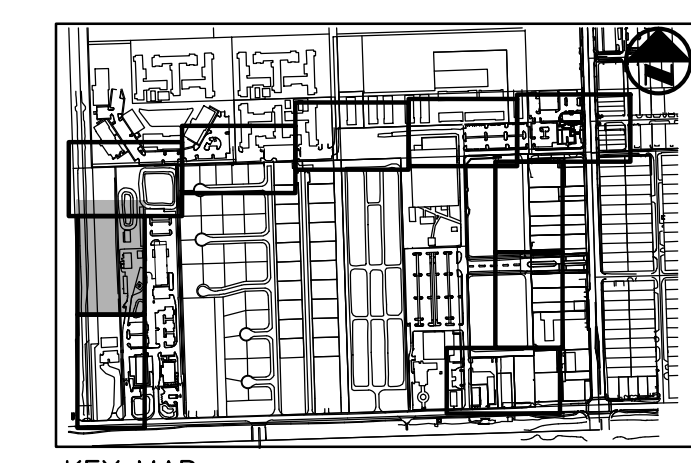
ANY EXISTING LANDSCAPING OR PLANT MATERIAL THAT IS TO REMAIN IS DAMAGED OR REMOVED DURING CONSTRUCTION IS TO BE REPLACED TO LIKE OR BETTER CONDITION BY THE CONTRACTOR.

DATE:	12/02/13
SCALE:	1"=20'
DESIGN BY:	SWP
DRAWN BY:	SWP
CHECKED BY:	JDH
APPROVED BY:	SWP
DATE:	11/11/15
DESIGN BY:	SWP
DRAWN BY:	SWP
CHECKED BY:	SWP
APPROVED BY:	SWP
DATE:	07/18/14
DESIGN BY:	SWP
DRAWN BY:	SWP
CHECKED BY:	SWP
APPROVED BY:	SWP
DATE:	03/14/14
DESIGN BY:	SWP
DRAWN BY:	SWP
CHECKED BY:	SWP
APPROVED BY:	SWP

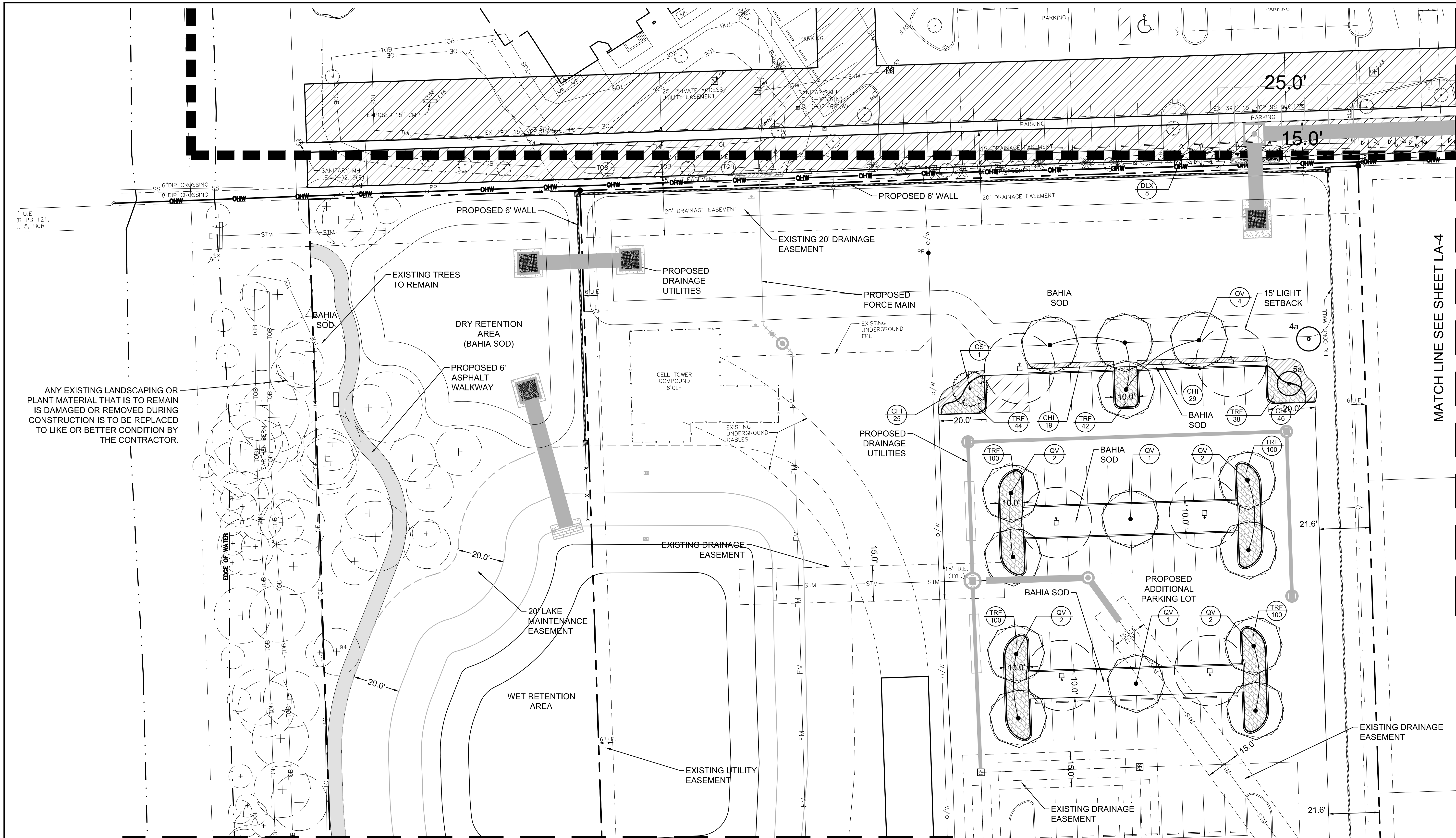
CRAVEN • THOMPSON AND ASSOCIATES, INC.
 ENGINEERS • PLANNERS • SURVEYORS
 3563 N.W. 53RD STREET, FORT LAUDERDALE, FLORIDA 33309
 TEL.: (954) 739-6409
 FAX: (954) 739-6409
 FLORIDA LICENSED ENGINEERING, SURVEYING & MAPPING BUSINESS NO. 271
 FLORIDA LICENSED LANDSCAPE ARCHITECTURE BUSINESS NO. C000114
 MATERIALS SHOWN HEREIN IS THE PROPERTY OF CRAVEN THOMPSON & ASSOCIATES, INC. AND SHALL NOT BE REPRODUCED OR TRANSMITTED IN ANY FORM OR BY ANY MEANS, ELECTRONIC OR MECHANICAL, INCLUDING PHOTOCOPYING, RECORDING, OR BY ANY INFORMATION STORAGE AND RETRIEVAL SYSTEM. © 2012

WESTSIDE IMPROVEMENT AREA
TOWN OF DAVIE, BROWARD COUNTY, FL
 PREPARED FOR:
DAVIE COMMUNITY REDEVELOPMENT AREA
LANDSCAPE PLAN

SCOTT WADE PEAVLER
 FLORIDA LA NO. 6866978
 PROJECT NO.
09-0056-001-01
LA-2
 SHEET **X** OF **X**



R:\Landscape\2009\03-0056 DAVE RETENTION\CURRENT\09-0056_LA.dwg [LA-3] Apr 24, 2017 8:18am SPEAVER



ANY EXISTING LANDSCAPING OR PLANT MATERIAL THAT IS TO REMAIN IS DAMAGED OR REMOVED DURING CONSTRUCTION IS TO BE REPLACED TO LIKE OR BETTER CONDITION BY THE CONTRACTOR.

PUBLIC WORKS LANDSCAPE DATA:

JURISDICTION	TOWN OF DAVIE, FLORIDA
LAND USE DESIGNATION	CF - COMMUNITY FACILITY
ZONING DISTRICT	CF - COMMUNITY FACILITY
GROSS SITE AREA	408,935 SF (9.39 AC) 100%
NET SITE AREA	408,935 SF (9.39 AC) 100%
LANDSCAPE AREA	179,884 SF (4.13 AC) 44%
IMPERVIOUS AREA	172,053 SF (3.95 AC) 42%
LAKE AREA	13,635 SF (31 AC) 3%
BUILDING COVERAGE AREA	43,363 SF (1.00 AC) 11%

TABLE 12-32.910(C) BUILDING SETBACK REQUIREMENTS:
BUILDING SETBACK: N/A EXISTING BUILDINGS TO REMAIN, NO ADDITIONS

SEC. 12-111 LANDSCAPING STANDARDS FOR SITES:
PERIMETER BUFFER: N/A FOR COMMUNITY FACILITY SITES

SEC. 12-112 LANDSCAPING FOR PARKING LOTS - PARKING LOT ADDITION ONLY:
MAX 15% OF LOT TO BE OPEN SPACE:
VLA# 22: 27 SF X 15% = 3,406 SF REQ. 3,450 SF PLUS PROVIDED, WITH EXISTING PERVIOUS ON SITE

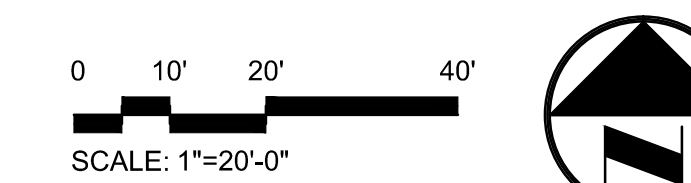
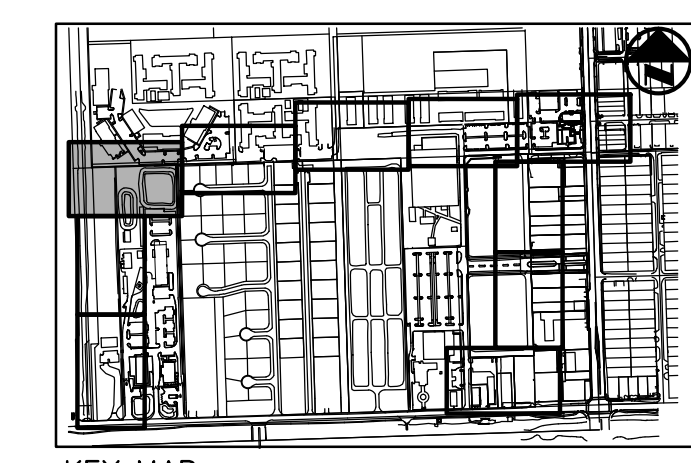
1 TREE PER ISLAND
11 PROP. ISLANDS = 11 TREES REQUIRED 11 TREES PROVIDED

1 TREE PER 200 SF REMAINING
2,198 SF 200 = 11 TREES REQUIRED 11 TREES PROVIDED (within playground site)

SEC. 12-103 (1) (2) TURFGRASS:
NO MORE THAN 50% OF PERVIOUS AREA TO BE IN TURFGRASS

TOTAL PERVIOUS = 4,337 SF
MAX 2,169 SF ALLOWED 2,069 SF PROVIDED TURFGRASS

MATCH LINE SEE SHEET LA-2



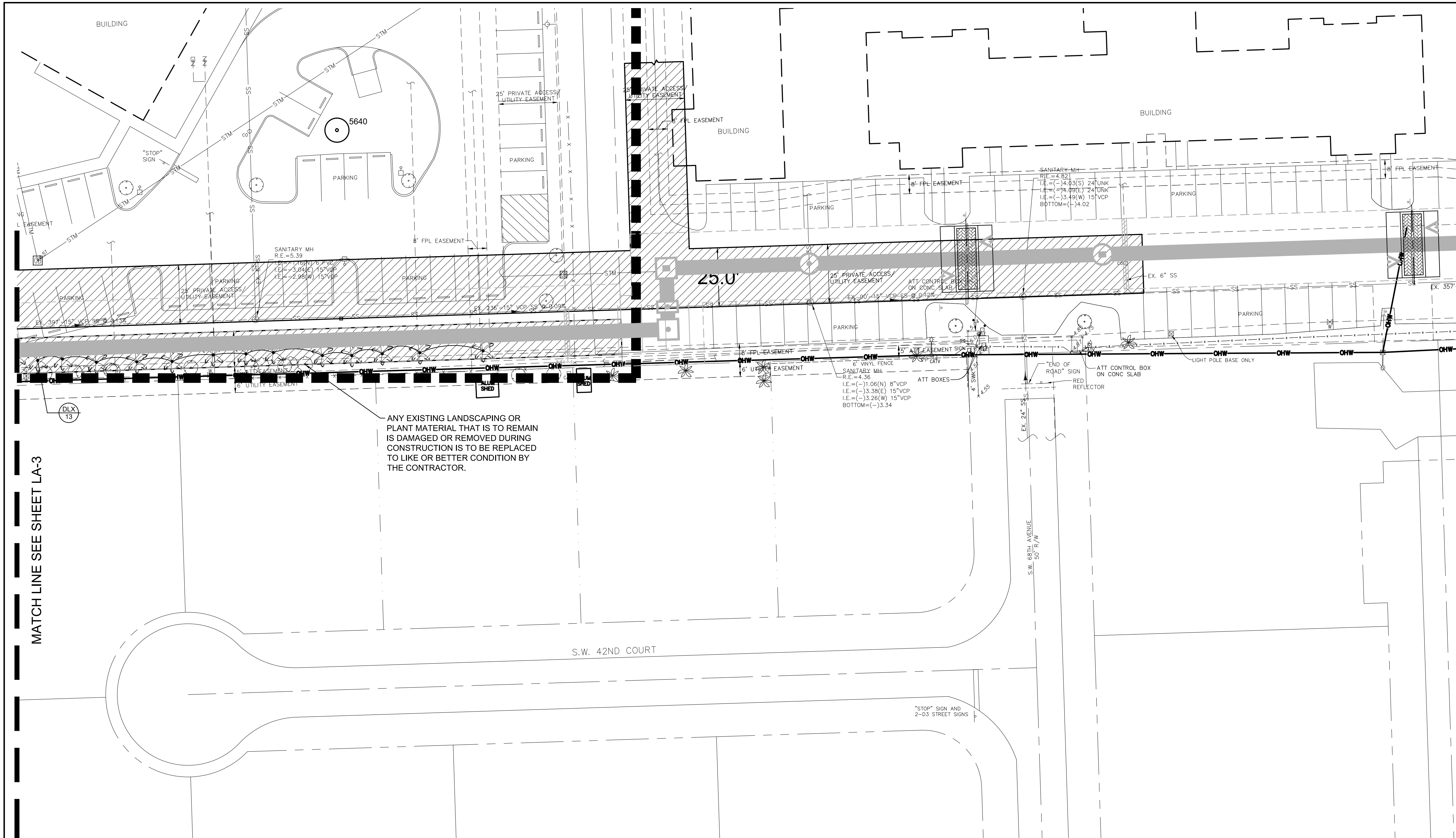
DATE:	12/02/13
SCALE:	1"=20'
DESIGN BY:	SWP
DRAWN BY:	SWP
CHECKED BY:	JDH
APPROVED BY:	SWP
DATE:	05/18/16
DESIGN BY:	SWP
DRAWN BY:	SWP
CHECKED BY:	SWP
APPROVED BY:	SWP
DATE:	11/07/14
DESIGN BY:	SWP
DRAWN BY:	SWP
CHECKED BY:	SWP
APPROVED BY:	SWP
DATE:	07/18/14
DESIGN BY:	SWP
DRAWN BY:	SWP
CHECKED BY:	SWP
APPROVED BY:	SWP
DATE:	03/14/14
DESIGN BY:	SWP
DRAWN BY:	SWP
CHECKED BY:	SWP
APPROVED BY:	SWP

CRAVEN • THOMPSON AND ASSOCIATES, INC.
ENGINEERS • PLANNERS • SURVEYORS
3563 N.W. 53RD STREET, FORT LAUDERDALE, FLORIDA 33309
TEL.: (954) 739-6400
FAX: (954) 739-6409
FLORIDA LICENSED ENGINEERING, SURVEYING & MAPPING BUSINESS NO. 271
FLORIDA LICENSED LANDSCAPE ARCHITECTURE BUSINESS NO. C000114
MATERIAL PROVIDED BY THE PROPERTY OF CRAVEN THOMPSON & ASSOCIATES, INC. AND SHALL NOT BE REPRODUCED OR TRANSMITTED IN ANY FORM OR BY ANY MEANS, ELECTRONIC OR MECHANICAL, INCLUDING PHOTOCOPYING, RECORDING, OR BY ANY INFORMATION STORAGE AND RETRIEVAL SYSTEM.
© 2012

WESTSIDE IMPROVEMENT AREA
TOWN OF DAVIE, BROWARD COUNTY, FL
PREPARED FOR:
DAVIE COMMUNITY REDEVELOPMENT AREA
LANDSCAPE PLAN


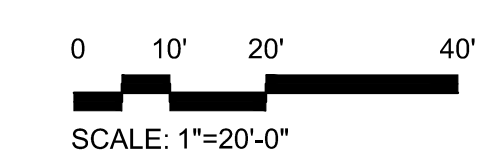
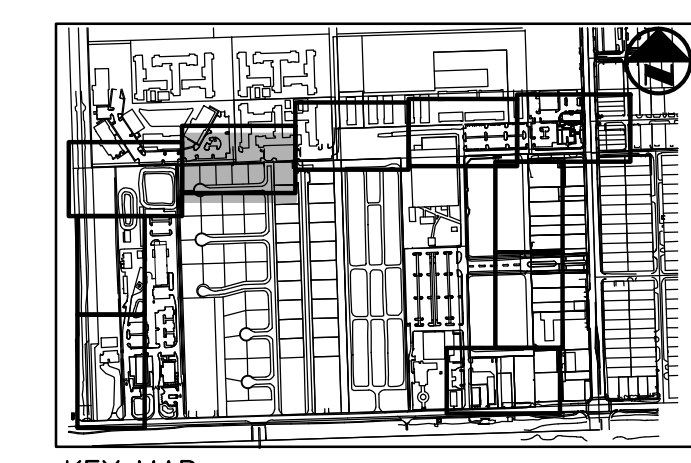
SCOTT WADE PEAVLER
FLORIDA LA NO. 6866978
PROJECT NO.
09-0056-001-01
LA-3
SHEET **X** OF **X**

R:\Landscape\2009\09-0056 DAVE RETENTION\CURRENT\09-0056_LA.dwg [LA-4] Apr 24, 2017 8:18am SPEALER



MATCH LINE SEE SHEET LA-3

ANY EXISTING LANDSCAPING OR PLANT MATERIAL THAT IS TO REMAIN IS DAMAGED OR REMOVED DURING CONSTRUCTION IS TO BE REPLACED TO LIKE OR BETTER CONDITION BY THE CONTRACTOR.



DATE:	12/02/13
SCALE:	1"=20'
DESIGN BY:	SWP
DRAWN BY:	SWP
CHECKED BY:	JDH
APPROVED BY:	SWP
DATE:	11/07/14
REVISION PER DRC COMMENTS	BY: [Signature]
DESCRIPTION:	

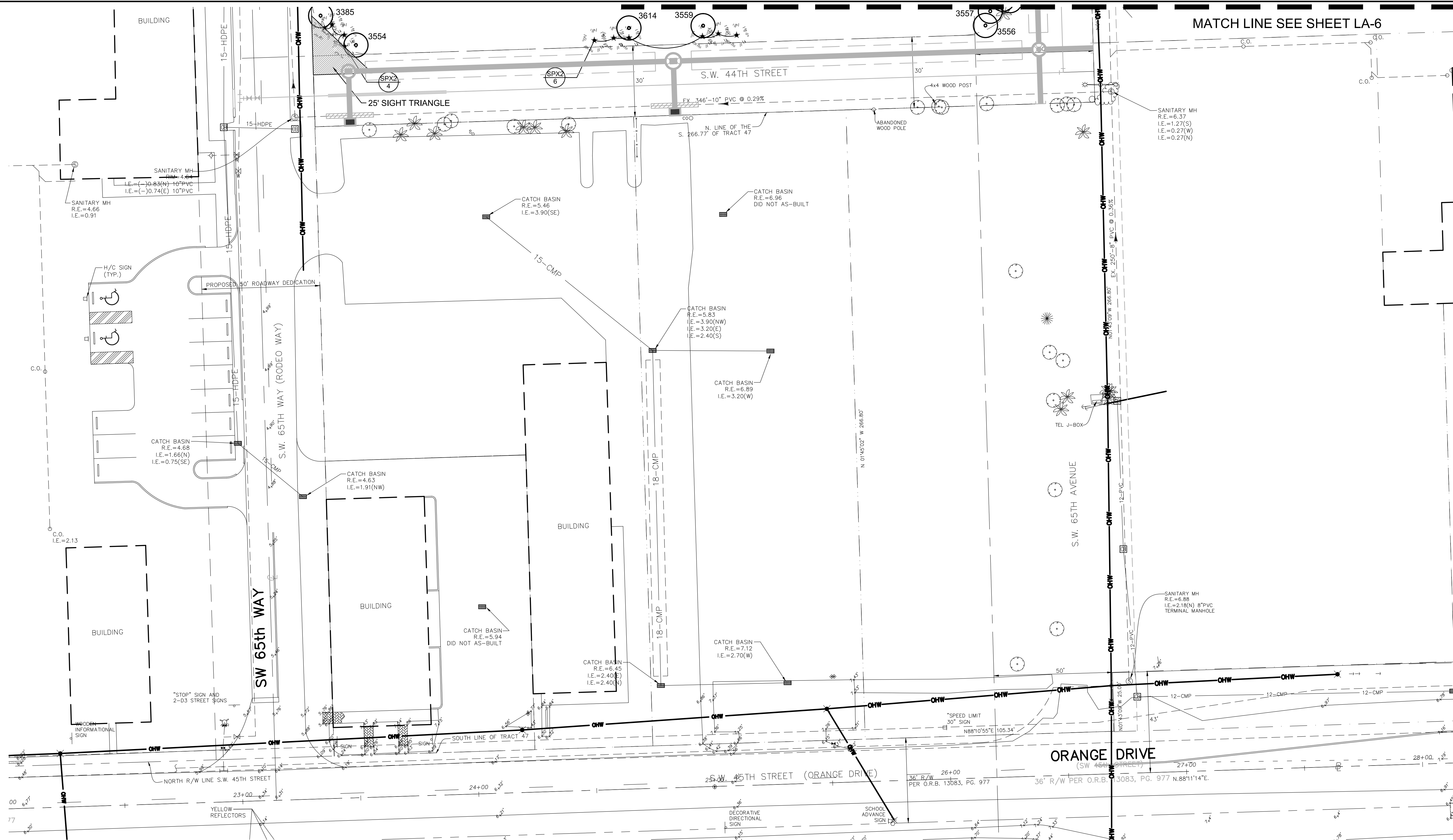
CRAVEN • THOMPSON AND ASSOCIATES, INC.
ENGINEERS • PLANNERS • SURVEYORS
 3563 N.W. 53RD STREET, FORT LAUDERDALE, FLORIDA 33309
 TEL.: (954) 739-6409 FAX: (954) 739-6400
 FLORIDA LICENSED ENGINEERING, SURVEYING & MAPPING BUSINESS NO. 271
 FLORIDA LICENSED LANDSCAPE ARCHITECTURE BUSINESS NO. C000114
MATERIALS, JOHN HENSON IS THE PROPERTY OF CRAVEN THOMPSON & ASSOCIATES, INC. AND SHALL NOT BE REPRODUCED OR TRANSMITTED IN ANY FORM OR BY ANY MEANS, ELECTRONIC OR MECHANICAL, INCLUDING PHOTOCOPYING, RECORDING, OR BY ANY INFORMATION STORAGE AND RETRIEVAL SYSTEM. © 2012

WESTSIDE IMPROVEMENT AREA
TOWN OF DAVIE, BROWARD COUNTY, FL
 PREPARED FOR:
DAVIE COMMUNITY REDEVELOPMENT AREA
LANDSCAPE PLAN

SCOTT WADE PEAVLER
 FLORIDA LA NO. 6666978
 PROJECT NO.
09-0056-001-01

LA-4
 SHEET **X** OF **X**

R:\Landscape\2009\09-0056 DAVE RETENTION\CURRENT\09-0056_LA.dwg [LA-5] Apr 24, 2017 8:18am SPEAVLER



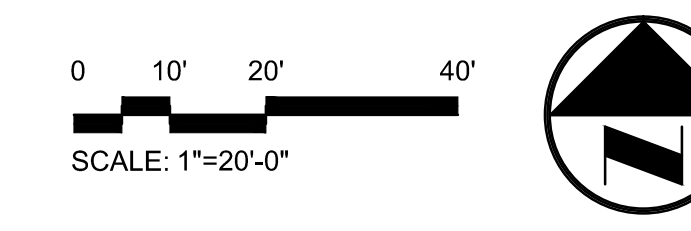
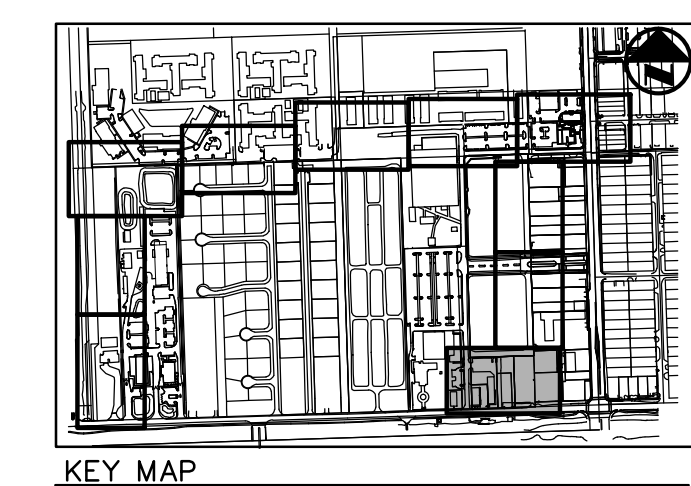
MATCH LINE SEE SHEET LA-6

DATE:	12/02/13
SCALE:	1"=20'
DESIGN BY:	SWP
DRAWN BY:	SWP
CHECKED BY:	JDH
APPROVED BY:	SWP
REVISION:	
BY:	
DATE:	07/18/14
DESCRIPTION:	

CRAVEN • THOMPSON AND ASSOCIATES, INC.
ENGINEERS • PLANNERS • SURVEYORS
 3563 N.W. 53RD STREET, FORT LAUDERDALE, FLORIDA 33309
 TEL.: (954) 739-6409 FAX: (954) 739-6400
 FLORIDA LICENSED ENGINEERING, SURVEYING & MAPPING BUSINESS NO. 271
 FLORIDA LICENSED LANDSCAPE ARCHITECTURE BUSINESS NO. C000114
MATERIALS, DRAWINGS AND THE PROPERTY OF CRAVEN THOMPSON & ASSOCIATES, INC. AND SHALL NOT BE REPRODUCED OR TRANSMITTED IN ANY FORM OR BY ANY MEANS, ELECTRONIC OR MECHANICAL, INCLUDING PHOTOCOPYING, RECORDING, OR BY ANY INFORMATION STORAGE AND RETRIEVAL SYSTEM. © 2013

WESTSIDE IMPROVEMENT AREA
TOWN OF DAVIE, BROWARD COUNTY, FL
 PREPARED FOR:
DAVIE COMMUNITY REDEVELOPMENT AREA
LANDSCAPE PLAN- OFF SITE

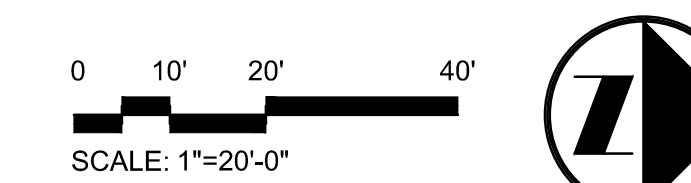
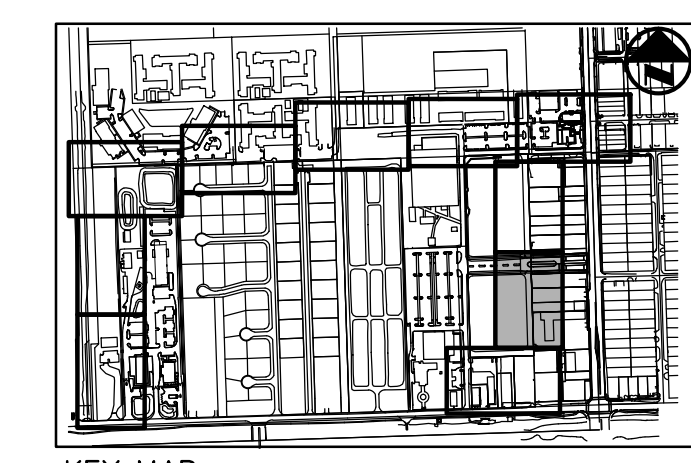
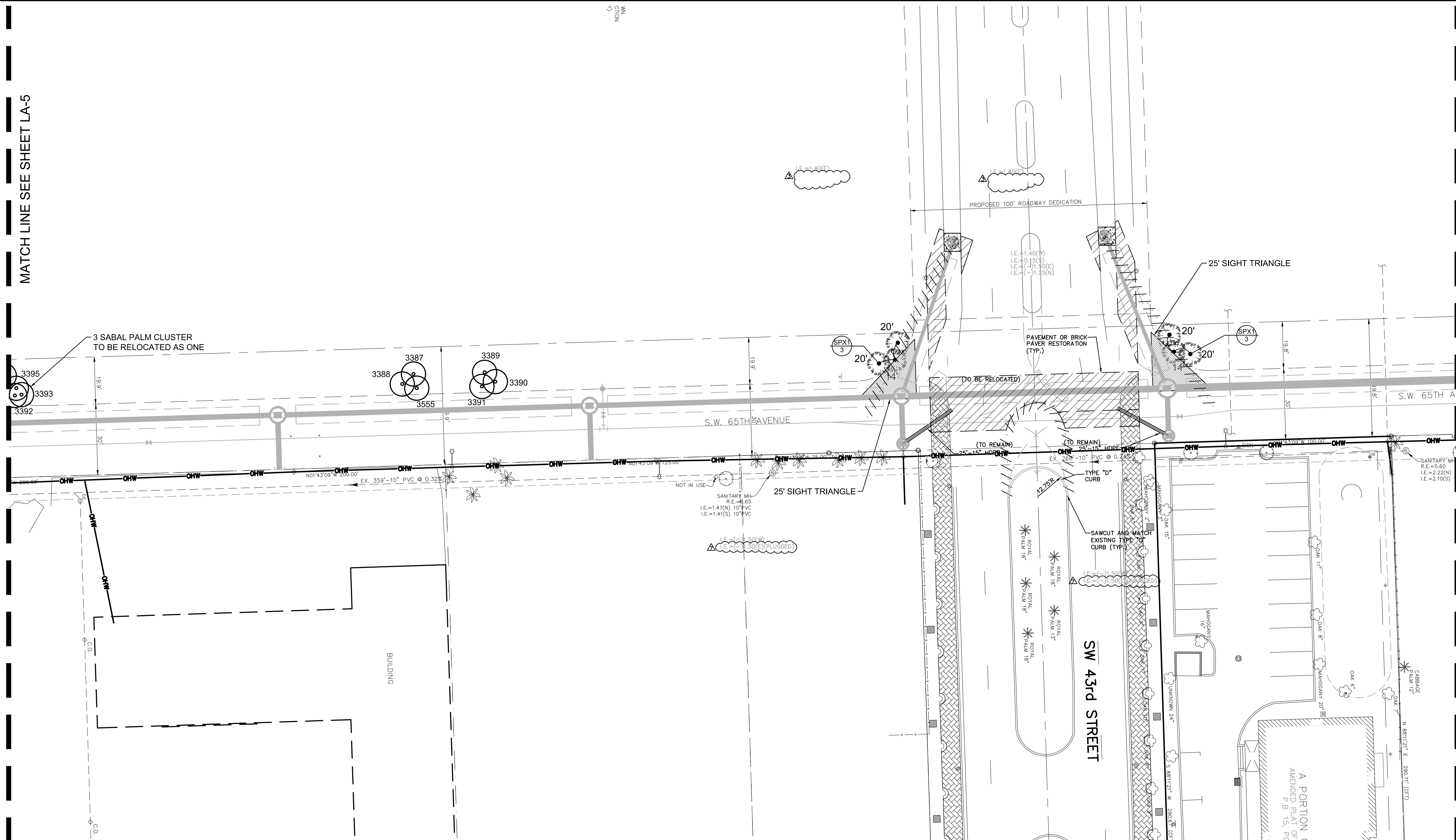
SCOTT WADE PEAVLER
 FLORIDA LA NO. 6666978
 PROJECT NO.
09-0056-001-01
LA-5
 SHEET **X** OF **X**



R:\Landscape\2009\09-0056 DAVE RETENTION\CURRENT\09-0056_LA.dwg [LA-6] Apr 24, 2017 8:18am SPEAVLER

MATCH LINE SEE SHEET LA-5

MATCH LINE SEE SHEET LA-7



DATE:	12/02/13
SCALE:	1"=20'
DESIGN BY:	SWP
DRAWN BY:	SWP
CHECKED BY:	JDH
APPROVED BY:	SWP
DATE:	07/18/14
BY:	SWP
DESCRIPTION:	REVISED PER DRC COMMENTS

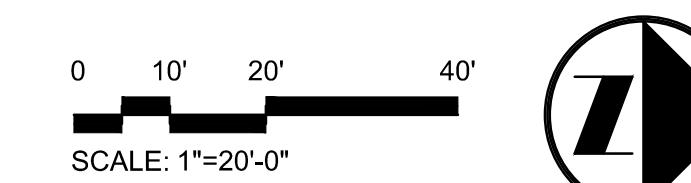
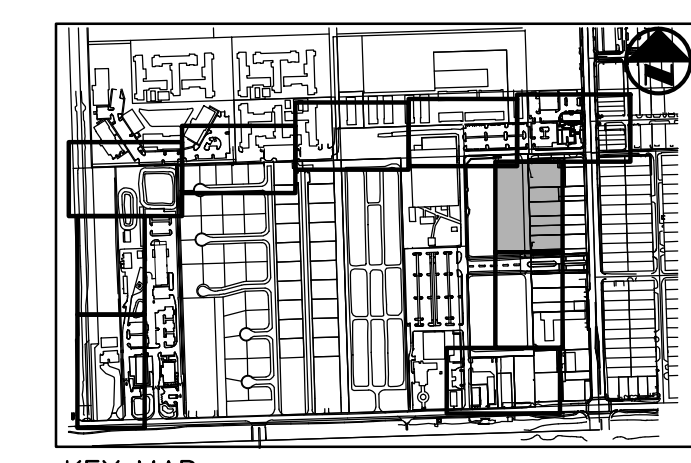
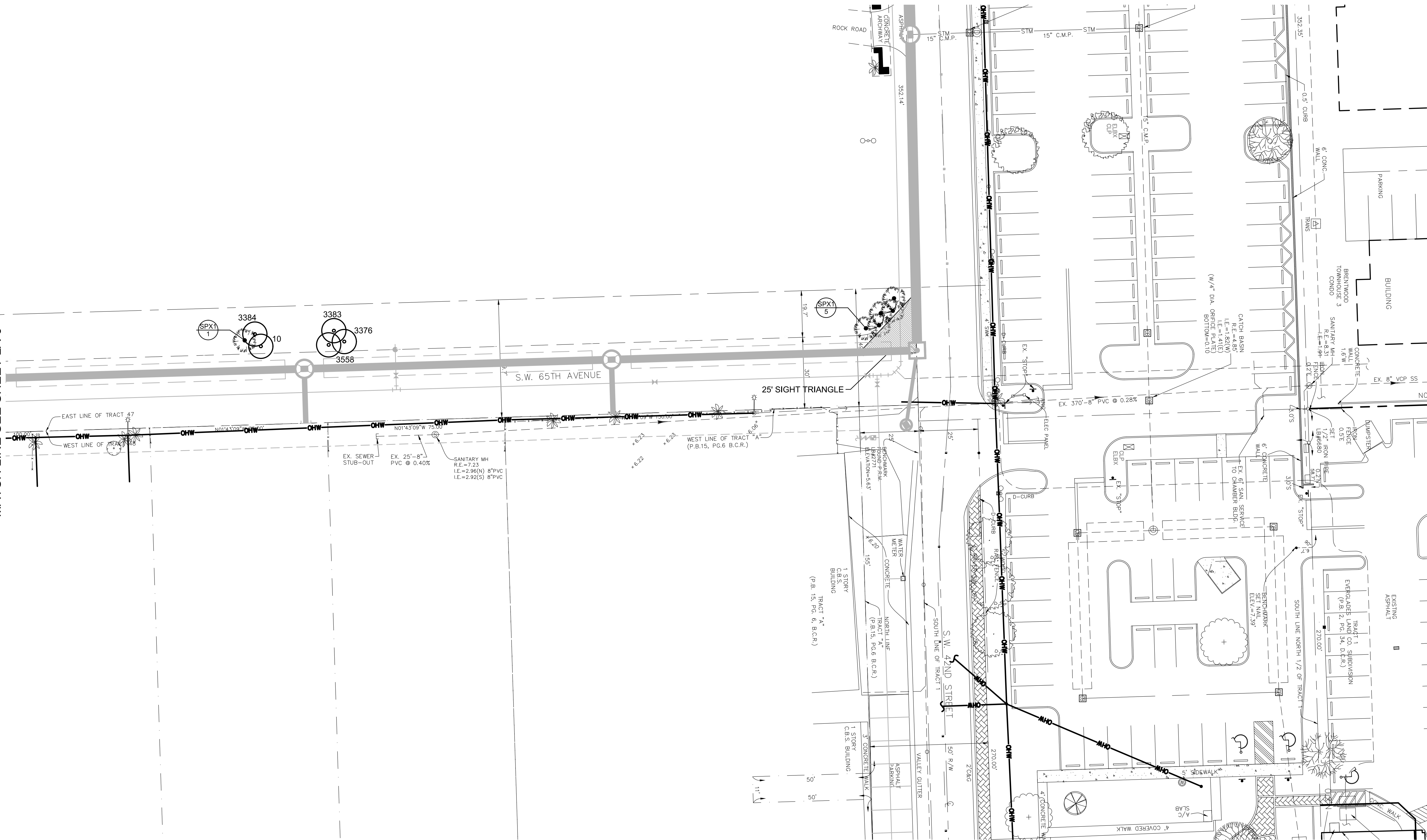
CRAVEN • THOMPSON AND ASSOCIATES, INC.
 ENGINEERS • PLANNERS • SURVEYORS
 3563 N.W. 53RD STREET, FORT LAUDERDALE, FLORIDA 33309
 TEL.: (954) 739-6409 FAX: (954) 739-6400
 FLORIDA LICENSED ENGINEERING, SURVEYING & MAPPING BUSINESS NO. 271
 FLORIDA LICENSED LANDSCAPE ARCHITECTURE BUSINESS NO. 0000114
MATERIALS: JOHN HENSON IS THE PROPERTY OF CRAVEN THOMPSON & ASSOCIATES, INC. AND SHALL NOT BE REPRODUCED OR TRANSMITTED IN ANY FORM OR BY ANY MEANS, ELECTRONIC OR MECHANICAL, INCLUDING PHOTOCOPYING, RECORDING, OR BY ANY INFORMATION STORAGE AND RETRIEVAL SYSTEM. © 2012

WESTSIDE IMPROVEMENT AREA
TOWN OF DAVIE, BROWARD COUNTY, FL
 PREPARED FOR:
DAVIE COMMUNITY REDEVELOPMENT AREA
LANDSCAPE PLAN- OFF SITE

SCOTT WADE PEAVLER
 FLORIDA LA NO. 6666978
 PROJECT NO.
09-0056-001-01
LA-6
 SHEET **X** OF **X**

R:\Landscape\2009\09-0056 DAVE RETENTION\CURRENT\09-0056_LA.dwg [LA-7] Apr 24, 2017 8:18am SPEAVLER

MATCH LINE SEE SHEET LA-6



DATE:	12/02/13
SCALE:	1"=20'
DESIGN BY:	SWP
DRAWN BY:	SWP
CHECKED BY:	JDH
APPROVED BY:	SWP
DATE:	07/18/14
BY:	SWP
REVISION:	REVISED PER DRC COMMENTS
DESCRIPTION:	

CRAVEN • THOMPSON AND ASSOCIATES, INC.
 ENGINEERS • PLANNERS • SURVEYORS
 3563 N.W. 53RD STREET, FORT LAUDERDALE, FLORIDA 33309
 TEL.: (954) 739-6400
 FAX: (954) 739-6409
 FLORIDA LICENSED ENGINEERING, SURVEYING & MAPPING BUSINESS NO. 271
 FLORIDA LICENSED LANDSCAPE ARCHITECTURE BUSINESS NO. C000114

MATERIAL PROVIDED BY THE PROPERTY OF CRAVEN/THOMPSON & ASSOCIATES, INC. AND SHALL NOT BE REPRODUCED OR TRANSMITTED IN ANY FORM OR BY ANY MEANS, ELECTRONIC OR MECHANICAL, INCLUDING PHOTOCOPYING, RECORDING, OR BY ANY INFORMATION STORAGE AND RETRIEVAL SYSTEM. © 2012

WESTSIDE IMPROVEMENT AREA
TOWN OF DAVIE, BROWARD COUNTY, FL

PREPARED FOR:
DAVIE COMMUNITY REDEVELOPMENT AREA
LANDSCAPE PLAN- OFF SITE

SCOTT WADE PEAVLER
 FLORIDA LA NO. 6666978

PROJECT NO.
09-0056-001-01

LA-7
 SHEET **X** OF **X**

GENERAL NOTES

- 1. A PRE-CONSTRUCTION MEETING WITH THE TOWN OF DAVIE LANDSCAPE ARCHITECT IS REQUIRED PRIOR TO LANDSCAPING ACTIVITIES INCLUDING REMOVAL OF TREES AND/OR INSTALLATION OF PLANT MATERIAL. CALL A MINIMUM OF 5 DAYS PRIOR TO DESIRED START DATE TO SCHEDULE PRE-CONSTRUCTION MEETING.
2. ALL EXISTING TREES PROPOSED TO REMAIN ARE TO BE SEPARATED FROM THE LIMITS OF DISTURBANCE OF THE CONSTRUCTION AREA BY TREE PROTECTION FENCING AND SIGNAGE. THE TREE PROTECTION FENCING SHALL BE LOCATED AT THE EDGE OF THE TREE PROTECTION ZONE AS DEPICTED ON THE PLAN OR AT THE EDGE OF THE DRIPLINE(S) IF A TREE PROTECTION ZONE IS NOT DESIGNATED. NO MATERIAL STORAGE OR CONSTRUCTION ACCESS IS PERMITTED WITHIN THE TREE PROTECTION ZONE.
3. ALL EXISTING TREES SHALL BE PRUNED TO ANSI A-300 STANDARDS TO CORRECT POTENTIAL HAZARDS.
4. A TREE REMOVAL PERMIT IS REQUIRED PRIOR TO REMOVAL OR RELOCATION OF ANY TREE OR PALM. CONTACT THE TOWN OF DAVIE LANDSCAPE ARCHITECT TO OBTAIN PERMIT INFORMATION.
5. LANDSCAPE CONTRACTOR SHALL NOTIFY SUNSHINE ONE CALL OF FLORIDA, INC. AT 1-800-432-4770 A MINIMUM OF 2 FULL BUSINESS DAYS PRIOR TO DIGGING. LANDSCAPE CONTRACTOR IS RESPONSIBLE FOR AVOIDING DAMAGE TO UTILITIES FROM PLANT INSTALLATION.
6. TREE RELOCATIONS:
A. EXISTING TREES TO BE RELOCATED SHALL BE ROOT PRUNED A MINIMUM OF 120 DAYS PRIOR TO RELOCATION
B. MINIMUM ROOT BALL SIZES SHALL BE IN ACCORDANCE WITH ANSI STANDARDS AS FOLLOWS:
CALIPER MINIMUM ROOT BALL DIAMETER
1 16
2 24
3 32
4 42
5 54
6 60
7 70
8 80
>8 12 INCHES PER INCH OF TRUNK DIAMETER
TRANSPLANTED TREES WITH UNDERSIZED ROOT BALLS MAY BE REJECTED BY THE TOWN ARBORIST AND REPLACEMENT TREES MAY BE REQUIRED.
C. A TEMPORARY IRRIGATION SYSTEM SHALL BE PROVIDED DURING AND FOR THE FIRST 40 DAYS AFTER ROOT PRUNING.
7. ALL PLANTING MUST FOLLOW PLANTING SPECIFICATIONS AND DETAILS SHOWN ON THE PLAN.
8. SUBSTITUTIONS OF PLANT SPECIES OR SPECIFICATIONS MUST BE APPROVED IN WRITING BY THE TOWN OF DAVIE LANDSCAPE ARCHITECT PRIOR TO USE.
9. ALL PLANT MATERIAL PLANTED PER THIS LANDSCAPE PLAN SHALL BE FLORIDA GRADE #1 OR BETTER, AS SPECIFIED IN THE CURRENT EDITION OF THE FLORIDA DEPARTMENT OF AGRICULTURE'S GRADES AND STANDARDS FOR NURSERY PLANTS. DAMAGED PLANT MATERIAL SHALL BE REJECTED AND REPLACED PRIOR TO INSTALLATION.
10. ALL SIZES SHOWN FOR PLANT MATERIAL ARE TO BE CONSIDERED MINIMUMS.
11. WHERE QUANTITIES AND/OR SPECIES DIFFER BETWEEN THE PLANTING PLANS AND PLANT LISTS, THE PLANS SHALL TAKE PRECEDENCE.
12. ALL NEW PLANT MATERIAL SHALL BE WARRANTED BY THE LANDSCAPE CONTRACTOR FOR A MINIMUM PERIOD OF ONE YEAR. THE WARRANTEE PERIOD SHALL BEGIN AFTER ACCEPTANCE OF THE PLANTS BY THE TOWN.
13. PLANT BEDS TO BE TREATED WITH PRE-EMERGENT HERBICIDE PRIOR TO PLANTING
14. ALL TREE AND PALM STAKING AND SUPPORT SHALL BE REMOVED ONE YEAR AFTER INSTALLATION.
15. NO FERTILIZER SHALL BE APPLIED TO NEWLY PLANTED TREES AND PALMS.
16. ALL LANDSCAPE MATERIAL SHALL BE THOROUGHLY WATERED AT THE TIME OF PLANTING, NO DRY PLANTING PERMITTED.
17. LANDSCAPE CONTRACTOR SHALL BE RESPONSIBLE FOR PROVIDING TEMPORARY WATER PROVISIONS UNTIL SUCH TIME AS THE IRRIGATION SYSTEM IS OPERATIONAL.
18. ALL WIRE GUYS AND/OR FABRIC STRAPS SHALL BE FLAGGED WITH FLORESCENT COLORED TAPE.
19. MULCHING:
A. ALL LANDSCAPE AREAS NOT COVERED BY SOD SHALL BE COVERED BY A MINIMUM 3-INCH LAYER OF CLEAN FLORA MULCH.
B. A MULCH RING WITH A MINIMUM RADIUS OF 24 INCHES (48 INCH DIAMETER), IS REQUIRED AROUND ALL NEWLY INSTALLED TREES AND PALMS.
C. MATCH EXISTING MULCH COLOR.
D. NO MULCH SHALL BE PLACED TOUCHING OR WITHIN THREE INCHES OF THE TRUNK OF A TREE OR PALM.
20. ALL NEWLY LANDSCAPED AREAS SHALL BE EXCAVATED DOWN TO A DEPTH OF 30 INCHES BELOW FINAL GRADE AND BACK FILLED WITH CLEAN DEBRIS-FREE SOIL. EXISTING SOIL MAY BE RE-USED FOR BACKFILLING IF DEBRIS IS REMOVED AND ORGANIC CONTENT IS SUFFICIENT OR SOIL IS AUGMENTED WITH TOPSOIL. CONSTRUCTION ACCESS SHALL BE RESTRICTED FROM THE LANDSCAPE AREA AFTER EXCAVATION AND BACKFILL IS COMPLETE.
21. ALL LANDSCAPE AREAS SHALL BE FINISH GRADED SUCH THAT THEY ARE A MINIMUM OF 3.5 INCHES BELOW SURROUNDING PAVED SURFACES SO AS NOT TO IMPEDE THE FLOW OF DRAINAGE INTO LANDSCAPED AREAS AND TO ALLOW FOR A 3-INCH MULCH LAYER.
22. THE LOCATION OF PLANT MATERIAL AS SHOWN ON THESE PLANS IS FINAL. THE FINAL LOCATIONS CAN BE ADJUSTED ON SITE TO ACCOMMODATE UNFORESEEN FIELD CONDITIONS. THESE CHANGES MUST COMPLY WITH ALL SAFETY SETBACK CRITERIA AND BE DIRECTED OR APPROVED BY THE LANDSCAPE ARCHITECT AND THE TOWN OF DAVIE CODES.
23. REPORT ANY AND ALL DISCREPANCIES BETWEEN THE CONSTRUCTION DRAWINGS AND FIELD CONDITIONS TO THE LANDSCAPE ARCHITECT IMMEDIATELY.
24. THE CONTRACTOR IS RESPONSIBLE FOR VERIFYING ALL PLANT COUNTS AND REPORT ANY DISCREPANCIES TO THE LANDSCAPE ARCHITECT PRIOR TO CONSTRUCTION.
25. BEFORE CONSTRUCTION BEGINS THE CONTRACTOR IS RESPONSIBLE FOR LOCATING ALL UNDERGROUND UTILITIES AND SHALL AVOID DAMAGE TO ALL UTILITIES DURING CONSTRUCTION. IF SUCH DAMAGE OCCURS THE CONTRACTOR IS RESPONSIBLE FOR ANY NECESSARY REPAIRS AND THEY SHOULD BE MADE IMMEDIATELY AT THE CONTRACTORS EXPENSE WITH SUPERVISION OF THE LANDSCAPE ARCHITECT.
26. ALL WORK MUST COMPLY WITH THE FLORIDA STATE STATUTE 553.81- "PROTECTION OF UNDERGROUND PIPELINES."
27. THE CONTRACTOR MUST COMPLY WITH ALL STATE AND LOCAL WATER QUALITY STANDARDS.

LANDSCAPE NOTES

- 1. ALL PLANT MATERIAL FURNISHED BY THE LANDSCAPE CONTRACTOR UNLESS OTHERWISE SPECIFIED SHALL BE FLORIDA NO. 1 GRADE OR BETTER, AND SHALL BE INSTALLED AS SPECIFIED IN "GRADES AND STANDARDS FOR NURSERY PLANTS," PUBLISHED BY THE FLORIDA DEPARTMENT OF AGRICULTURE AND CONSUMER SERVICES. ALL PLANT MATERIAL MUST BE HEALTHY, VIGOROUS MATERIALS, FREE OF PESTS AND DISEASES.
2. ALL SIZES SHOWN FOR PLANT MATERIAL ON THE PLAN ARE TO BE CONSIDERED AS MINIMUMS. ALL PLANT MATERIAL MUST MEET OR EXCEED THESE MINIMUM REQUIREMENTS FOR BOTH HEIGHT AND SPREAD. ANY OTHER REQUIREMENTS FOR SPECIFIC SHAPE OR EFFECT AS NOTED ON THE PLAN OR SPECIFICATIONS WILL ALSO BE REQUIRED FOR ACCEPTANCE. ANY SUBSTITUTIONS MUST BE APPROVED BY LANDSCAPE ARCHITECT BEFORE PLANTING.
3. THE CONTRACTOR IS RESPONSIBLE FOR ALL PLANTING MEETING SPECIFICATIONS AS NOTED BEFORE INSTALLATION. CONTRACTOR SHALL IMMEDIATELY REMOVE ALL PLANTING THAT DOES NOT MEET SPECIFICATIONS AND BE HELD RESPONSIBLE TO REPLACE IT WITH APPROPRIATE PLANTING.
4. IN THE EVENT OF A VARIATION BETWEEN THE PLANT LISTS AND THE ACTUAL QUANTITY OF PLANTS SHOWN, THE PLANS HOLD TRU.
5. IT IS THE CONTRACTORS RESPONSIBILITY TO VERIFY ALL PLANT QUANTITIES AS INDICATED ON THE PLANT LIST, AS WELL AS ALL SOD AREAS. IF DISCREPANCIES ARE FOUND, THE LANDSCAPE ARCHITECT IS TO BE NOTIFIED IMMEDIATELY.
6. ALL ROOT BALLS SHALL CONFORM TO THE SIZE STANDARDS SET FORTH
7. CONTRACTOR TO SUBMIT TO THE LANDSCAPE ARCHITECT THE GROWERS AND/OR SITE INSPECTION CERTIFICATE FOR PLANT MATERIALS TWO (2) WEEKS PRIOR TO COMMENCEMENT OF WORK.
8. ALL PLANT MATERIALS MUST BE PROTECTED DURING TRANSPORT AND DELIVERY TO THE JOB SITE WITH SHADE CLOTH OR OTHER ACCEPTABLE MEANS OF WINDBURN PREVENTION.
9. CONTRACTORS SHALL FIELD VERIFY ALL INFORMATION PRIOR TO INITIATING PLANTING INSTALLATION. ALL EXISTING PLANTING SHALL REMAIN INTACT AND UNDISTURBED UNLESS OTHERWISE NOTED ON THE PLANS.
10. LANDSCAPE CONTRACTOR SHALL FIELD STAKE THE LOCATION OF ALL PLANT MATERIAL PRIOR TO INSTALLATION FOR THE REVIEW AND APPROVAL OF THE LANDSCAPE ARCHITECT.
11. ALL TREES MUST BE FLORIDA #1, STRAIGHT TRUNKED, FULL HEADED, AND MEET ALL REQUIREMENTS SPECIFIED.
12. CONTRACTOR TO GUARANTEE PLANT MATERIAL FOR A FULL YEAR ESTABLISHMENT PERIOD FOLLOWING DATE OF SUBSTANTIAL COMPLETION.
13. CONTRACTOR TO REPLACE REJECTED PLANT MATERIAL WITHIN ONE WEEK OF NOTICE.
14. CONTRACTOR TO REQUEST INSPECTION OF PROJECT IN WRITING. IF ALL WORK IS SATISFACTORY AND COMPLETE IN ACCORDANCE WITH CONDITIONS OF CONTRACT DOCUMENTS, THEN THE TOWN AND LANDSCAPE ARCHITECT SHALL DECLARE SUBSTANTIALLY COMPLETE. SUBSTANTIAL COMPLETION CONSTITUTES THE BEGINNING OF THE GUARANTEE PERIOD.
15. INSTALLATION- ALL PLANT MATERIAL SHALL BE INSTALLED IN A SOUND WORKMANLIKE MANNER AND ACCORDING TO GOOD PLANTING PROCEDURES WITH THE QUALITY OF PLANT MATERIALS AS HEREINAFTER DESCRIBED. ALL ELEMENTS OF LANDSCAPING SHALL BE INSTALLED SO AS TO MEET ALL APPLICABLE ORDINANCES AND CODE REQUIREMENTS.
16. CONTRACTOR IS RESPONSIBLE FOR WATERING AND MAINTAINING ALL TREES AND LANDSCAPE UNTIL FINAL ACCEPTANCE BY OWNER. CONTRACTOR SHALL INSURE THAT ALL DRAINAGE AND PERCOLATION OF ALL PLANTING PITS PRIOR TO INSTALLATION OF PLANT MATERIAL. CONTRACTOR IS RESPONSIBLE FOR REPLACEMENT OF PLANTS IF DEAD OR DYING PRIOR TO FINAL ACCEPTANCE.
17. TYPICALLY, SHRUB AND GROUNDCOVER PLANTINGS ARE SHOWN AS MASS PLANTING BEDS. PLANTS SHOULD BE PLACED ON A TRIANGULAR SPACING SHOWN IN THE PLANTING DETAILS. PLANT CENTER TO CENTER DIMENSIONS (O.C.) ARE LISTED ON THE PLANT LIST.
18. TREES GROWN IN GROW BAGS OR GROW BAG TYPE MATERIAL MUST HAVE THE GROW BAG REMOVED ENTIRELY BEFORE PLANTING.
19. BALLED AND BURLAPPED MATERIAL SHALL HAVE THE TOP ONE HALF (1/2) OF THE BURLAP AROUND THE BASE OF THE TRUNK CUT AND PULLED BACK. DO NOT REMOVE THE BURLAP BUT WIRE CAGES, STRAPS, ETC. MUST BE CUT AND REMOVED COMPLETELY BEFORE INSTALLATION.
20. CONTRACTOR SHALL REFER TO THE LANDSCAPE PLANTING DETAILS, PLANT LIST, GENERAL NOTES, AND ANY OTHER MATERIALS FROM THE LANDSCAPE ARCHITECT FOR COMPLETE LANDSCAPE PLANTING INSTRUCTIONS.
21. "BRANCH TOUCHING BRANCH" PROVIDED AT TIME OF INSTALLATION FOR ALL HEDGES.
22. THE FOLLOWING GUIDELINES SHALL BE FOLLOWED TO ENSURE SUCCESSFUL TRANSPLANTING OF TREES:
a. ANY TREE BEING RELOCATED SHALL NOT BE UNNECESSARILY DAMAGED DURING REMOVAL, TRANSPORT, OR REPLANTING OF THAT TREE.
b. TREES MUST BE ROOT PRUNED APPROPRIATELY PRIOR TO REMOVAL.
c. DURING AND FOLLOWING TRANSPLANTING THE ROOT BALL MUST BE KEPT MOIST AT ALL TIMES.
d. TRANSPLANTED TREES SHALL BE BRACED AT LEAST ONE FULL YEAR.
e. TRANSPLANTED TREES SHALL NOT BE FERTILIZED AT PLANTING TIME BUT SHALL BE WATERED SUFFICIENTLY UNTIL THE TREE GROWTH IS REESTABLISHED.
f. RELOCATED TREES/PALMS WILL BE MOVED IN ACCORDANCE WITH MINIMUM STANDARDS SET FORTH IN ANSI A-300
g. ALL CROWN PRUNING SHALL BE DONE IN ACCORDANCE WITH NATIONAL ARBORIST ASSOCIATION STANDARDS OR PALM PRUNING IN ACCORDANCE WITH CITY STANDARDS.
23. LANDSCAPE CONTRACTOR SHALL REGRADE ALL AREAS DISTURBED BY PLANT REMOVAL, RELOCATION, AND/OR INSTALLATION WORK. LANDSCAPE CONTRACTOR SHALL REPLACE (BY EQUAL SIZE AND QUALITY) ANY AND ALL EXISTING PLANT MATERIAL DISTURBED OR DAMAGED BY PLANT REMOVAL, RELOCATION OR INSTALLATION.
24. CONTRACTOR SHALL BE RESPONSIBLE TO REPLACE ALL PORTIONS OF EXISTING LAWN AREAS DAMAGED WHILE COMPLETING PLANTING INSTALLATION WITH SAME GRASS SPECIES TO THE SATISFACTION OF THE LANDSCAPE ARCHITECT.
25. GENERAL GRADING TO APPROXIMATELY 1 INCH SHALL BE PROVIDED BY THE CONTRACTOR. ALL FINISHED SITE GRADING AND FINAL DECORATIVE BERM SHAPING SHALL BE PROVIDED BY THE LANDSCAPE CONTRACTOR.
26. ALL LANDSCAPE MATERIALS SHALL BE MAINTAINED TO PROVIDE CONTINUOUS CLEAR ZONES FOR SIGHT VISIBILITY FOR PEDESTRIANS AND VEHICULAR TRAFFIC AND LANDSCAPE MAINTENANCE SHALL CONFORM TO STANDARD INDEX 546 CRITERIA SET FORTH IN F.D.O.T. ROADWAY AND TRAFFIC DESIGN STANDARDS.

SOIL PREPARATION, SOIL MIX, FERTILIZER, & MULCH NOTES:

- 1. ENSURE THAT ALL PLANTING SOIL IS FERTILE, FRIABLE, NATURAL LOAM SURFACE SOIL, REASONABLY FREE OF SUBSOIL, CLAY LUMPS, WEEDS AND OTHER LITTER, AND FREE OF ROOTS, STUMPS AND STONES LARGER THAN ONE INCH IN ANY DIMENSION, AND OTHER EXTRANEOUS OR TOXIC MATTER HARMFUL TO PLANT GROWTH. SHOULD ANY SOIL AMENDMENT BE NECESSARY, THE CONTRACTOR SHALL BRING THIS TO THE ATTENTION OF THE LANDSCAPE ARCHITECT.
2. APPLY APPROVED HERBICIDE- ACCORDING TO MANUFACTURERS RATE AND SPECS WITHIN LIMITS OF ALL AREAS TO BE PLANTED. PROTECT EXISTING PLANTS TO REMAIN FROM OVERSPRAY OR SPRAY WITHIN ROOT ZONE. CONTRACTOR TO ENSURE TOTAL WEED ERADICATION.
3. SCARIFY SUBSOIL TO A DEPTH OF 3 INCHES.
4. PLANTING MIX FOR TREES, SHRUBS, AND GROUNDCOVERS SHALL CONSIST OF A THOROUGHLY BLENDED MIXTURE OF:
A. 50% SAND
B. 50% MUCK
5. PLANTING MIX FOR BACKFILL AROUND ROOT BALLS OF PALMS:
A. 90% NATIVE SAND FROM ON SITE OR APPROVED SUBSTITUTE
B. 10% TOPSOIL.
6. FERTILIZE ALL TREES, SHRUBS AND GROUNDCOVER WITH PLANTING TABLETS 20-20-5 FORMULA, 21 GRAM.
7. ALL SHRUB BEDS SHALL BE EXCAVATED TO A MINIMUM DEPTH OF 30" AND BACK FILLED WITH THE SPECIFIED MIXTURE.
8. SMOOTH ALL PREPARED TOPSOIL TO 3" EXCEPT WITHIN DRIP LINES OF EXISTING TREES AND 4" BELOW TOP OF SURROUNDING PAVING EDGES. REMOVE ALL ROCKS AND OTHER OBJECTS OVER 1" IN DIAMETER.
9. FINISH GRADE ALL PREPARED TOPSOIL AREAS TO A SMOOTH, EVEN SURFACE ASSURING POSITIVE DRAINAGE AWAY FROM THE STRUCTURES AND ELIMINATE ANY LOW AREAS WHICH MAY COLLECT WATER.
10. TOPSOIL SHALL NOT BE EXTREMELY ACIDIC OR ALKALINE, NOR CONTAIN ANY TOXIC SUBSTANCE WHICH MAY BE HARMFUL TO PLANT GROWTH. THE PH SHALL BE IN THE RANGE OF 6.5-7.0.
11. CONTRACTOR SHALL MULCH ALL PLANTING MATERIAL THROUGHOUT AND COMPLETELY TO A 3 INCH DEPTH WITH CLEAN, WEED FREE FLORAMULCH
12. MINIMUM OF 2" TOPSOIL MUST BE ADDED UNDER ALL SODDED AREAS.

IRRIGATION NOTES:

- 1. XERISCAPE PRINCIPLES HAVE BEEN APPLIED TO THIS LANDSCAPE PLAN AS SPECIFIED IN SFWMD'S XERISCAPE PLANT GUIDE II AND SHALL BE APPLIED ALL THROUGHOUT LANDSCAPE INSTALLATION AND MAINTENANCE.
2. THE CONTRACTOR SHALL MAINTAIN TEMPORARY IRRIGATION OR PROVIDE HAND WATERING FOR ALL RELOCATED TREES AND PALMS FROM NOTICE TO PROCEED UNTIL PERMANENT IRRIGATION SYSTEM IS OPERABLE.
3. THE IRRIGATION SYSTEM SHALL BE CONFIGURED TO ACCOMMODATE EXISTING TREES AND PALMS.
4. ALL LANDSCAPED AREAS MUST BE IRRIGATED IN ACCORDANCE WITH ALL LOCAL/ COUNTY REQUIREMENTS.
5. REMOVE EXISTING IRRIGATION EQUIPMENT WHICH INTERFERES WITH ANY CONSTRUCTION. THIS INCLUDES, BUT IS NOT LIMITED TO, CONTROLLERS, SPRINKLER HEADS, PIPE, QUICK COUPLERS, BACKFLOW PREVENTERS, CONTROL WIRE AND CONDUITS. ADDITIONALLY THE CONTRACTOR IS RESPONSIBLE FOR MAINTAINING THE EXISTING SYSTEM THROUGHOUT THE CONSTRUCTION PROCESS.
6. LANDSCAPE CONTRACTOR SHALL COORDINATE ALL PLANTING WORK WITH IRRIGATION WORK. INSPECT IRRIGATION SYSTEM AND INSURE THAT ADEQUATE WATER IS AVAILABLE BEFORE BEGINNING PLANTING OPERATIONS. IRRIGATION SYSTEMS WILL NOT PROVIDE SUFFICIENT QUANTITIES OF WATER FOR NEWLY PLANTED MATERIALS. THE LANDSCAPE CONTRACTOR IS RESPONSIBLE FOR DEEP ROOT HAND WATERING.

TOWN OF DAVIE LANDSCAPE NOTES:

- All principals of Florida-Friendly landscaping and design standings shall be utilized.
All landscaping shall meet or exceed Town of Davie code specification requirements.
A tree removal and relocation permit must be obtained from the Town of Davie prior to commencement of any work.
Call Sunshine One Call Service at 1-800-432-4700 before you dig.
All landscaping shall be warranted for 1 year after final acceptance.
All groundcover shall be installed at 75% coverage and 100% within 6 months after final acceptance.
All Landscape islands and medians shall be excavated to a depth of 30" and backfilled with the specified planting mix. Also, landscape areas or planters along the buildings require excavation to a depth of 12" and backfilled with specified planting soil mix.
No landscape substitutions shall be made without the Town of Davie approval.
An underground, rust free, automatic irrigation system with a rain sensor shall be installed with 100% overlap prior to final inspection. Also, irrigation plans shall be submitted for review and permitting at time of application for building permit.
All PVC risers must be painted flat black and irrigation system shall have no overspray onto impervious areas.
All trees and palms shall be braced or guyed and all nylon straps or wood bracing shall be removed within one year of final inspection.
The planting soil must be 50% muck and 50% sand and must free of construction debris, weeds, rocks and ph between 6.5 and 7.0.
All plant material shall receive at minimum NPK fertilizer with minor trace elements and that 50% of the nitrogen must be derived from an organic source.
All plants to be top dressed with 3" deep layer of arsenic free organic mulch.
All trees or palms in lawn areas shall receive a 4 foot diameter mulch ring around the trees and the mulch must be pulled away 3" from the trunks.
All above ground elements, including but not limited to a/c units, transformers, dumpsters and irrigation pumps shall be screened with landscaping to 36" at installation.
All sod to be healthy, weed/pest free (including fungus and disease) St. Augustine; laid smooth with tight alternating/abutting joints which conform to curbs and planters.
All plant root balls shall be 10% above grade and the wire baskets, burlap, string and rope must be removed.
All fire hydrants and fire check valves shall have a minimum 7.5' clearance from the front and sides with 4' clearance from the rear to all landscape material.
All lights shall have a minimum 15' separation on large trees and 7.5' on palms.
All planting pits shall be a minimum of 3X the root ball diameter.
All trees trimming shall be done in accordance to Town of Davie requirements.
All existing landscaping, including but not limited to tree, palms, shrubs, groundcover, sod, irrigation, grading, and curbing destroyed during the construction shall be restored/replaced prior to final inspection.
Remove all invasive exotic plants from the site.
All owners of the land or their agents shall be responsible for the maintenance of the landscaping.
All planting to be done in accordance to proper horticultural practices.
Call the City of Town of Davie landscape inspector to schedule a pre-construction landscape meeting prior to commencement of construction.

Table with 7 columns: DATE, SCALE, DESIGN BY, DRAWN BY, CHECKED BY, APPROVED BY. Includes a revision table with columns for DATE, DESCRIPTION, and BY.

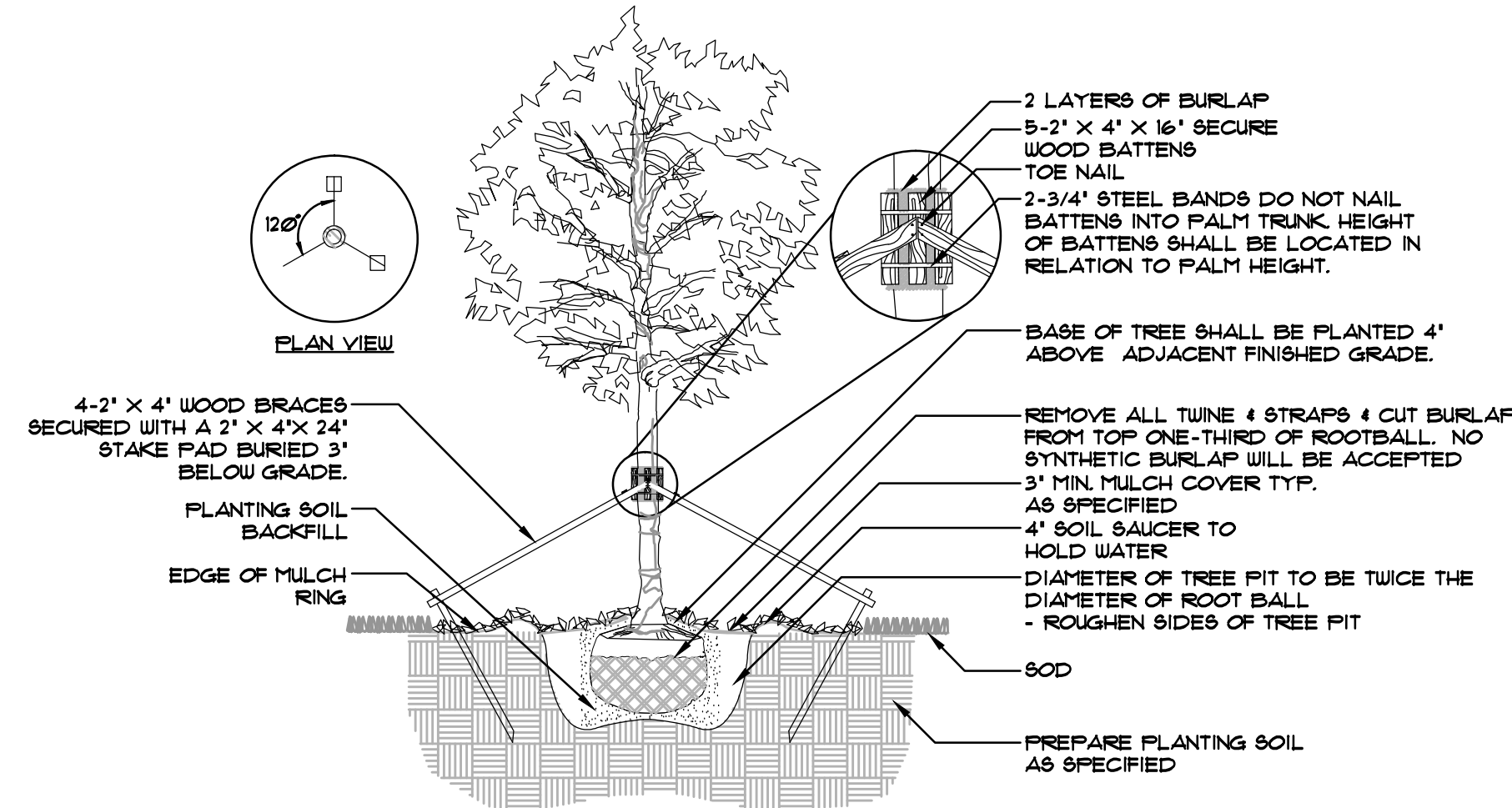
CRAVEN • THOMPSON AND ASSOCIATES, INC. ENGINEERS • PLANNERS • SURVEYORS 3563 N.W. 53RD STREET, FORT LAUDERDALE, FLORIDA 33309 TEL.: (954) 739-6409 FAX: (954) 739-6409
FLORIDA LICENSED ENGINEERING, SURVEYING & MAPPING BUSINESS NO. 271 FLORIDA LICENSED LANDSCAPE ARCHITECTURE BUSINESS NO. C000114

WESTSIDE IMPROVEMENT AREA TOWN OF DAVIE, BROWARD COUNTY, FL
PREPARED FOR: DAVIE COMMUNITY REDEVELOPMENT AREA
LANDSCAPE NOTES

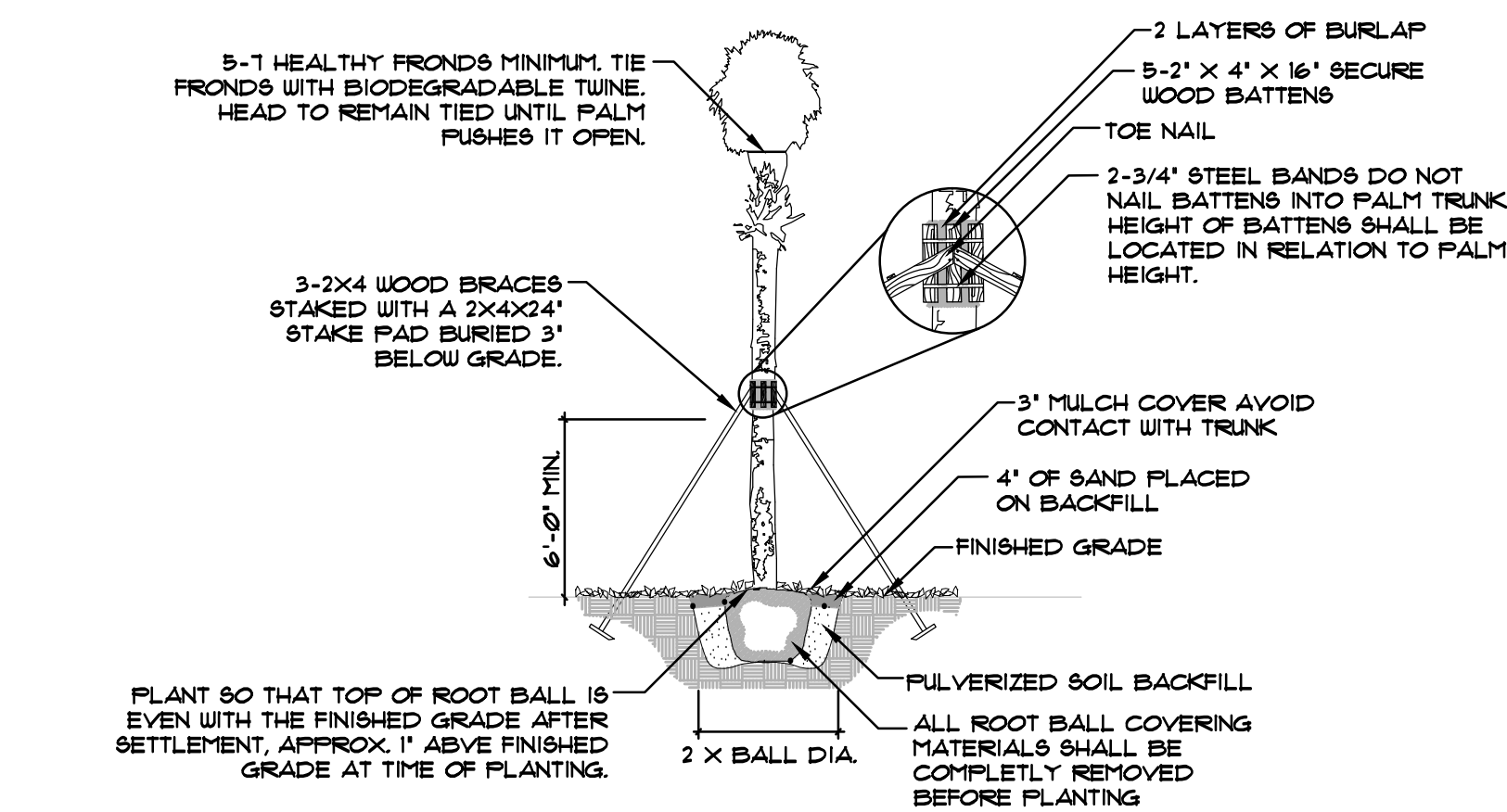
SCOTT WADE PEAVLER FLORIDA LA NO. 6666978
PROJECT NO. 09-0056-001-01
LA-8
SHEET X OF X

R:\Landscape\2009\09-0056 DAVIE RETENTION\CURRENT\09-0056_LA.dwg [LA-8] Apr. 24, 2017 9:20am SPEAVLER

DATE:	12/02/13
SCALE:	NTS
DESIGN BY:	SWP
DRAWN BY:	SWP
CHECKED BY:	JDH
APPROVED BY:	SWP



1 CANOPY TREE PLANTING DETAIL SECTION NTS

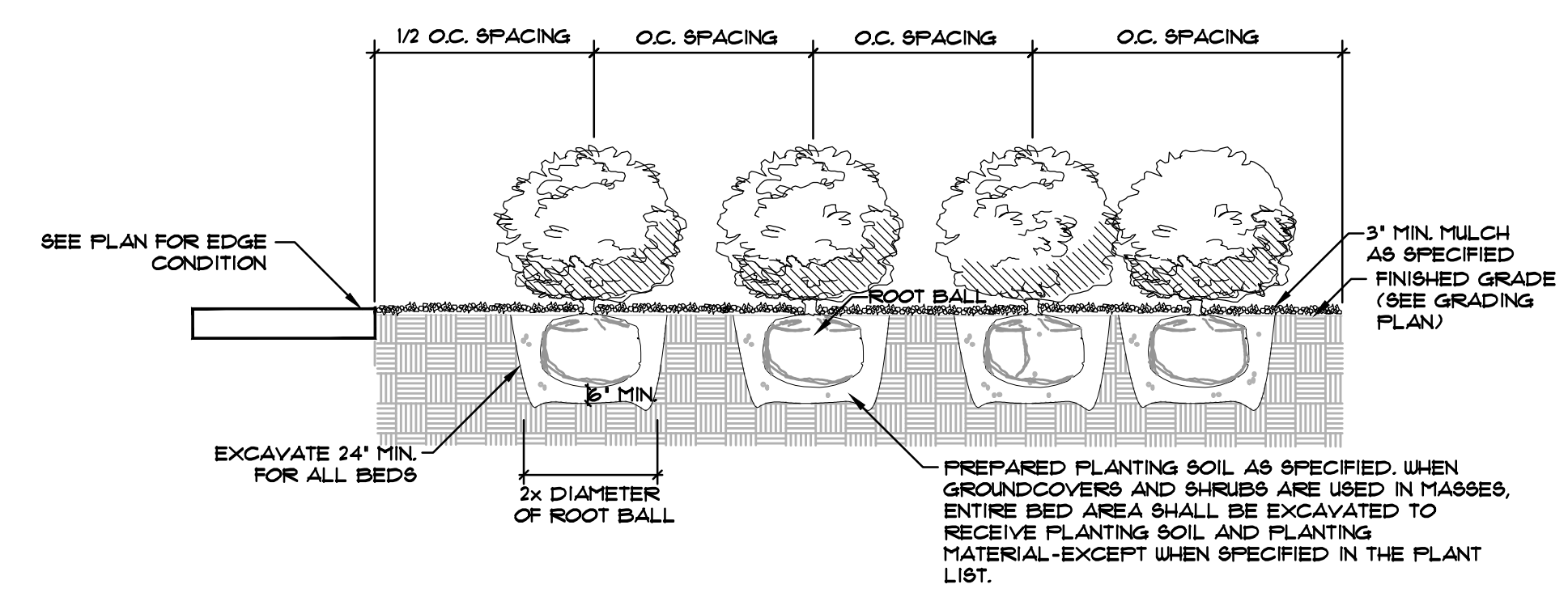


2 SABAL PALM SECTION NTS

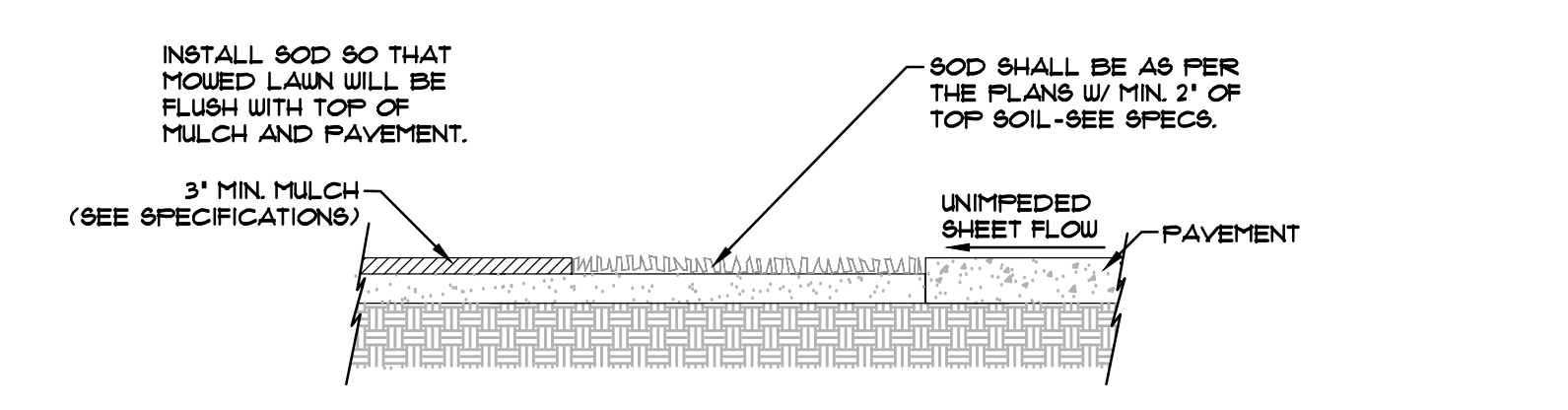
PLANT LIST:

TREES	CODE	QTY	BOTANICAL NAME	COMMON NAME	SPECIFICATION	DROUGHT	NATIVE	
	CE	7	Conocarpus erectus	Green Buttonwood	3" DBH, 14' Ht. x 6' Sprd.	HIGH	YES	
	CS	1	Conocarpus erectus sericeus	Silver Button Wood	2" DBH, 10' Ht. x 5' Sprd.	HIGH	YES	
	EF	3	Eugenia foetida	Spanish Stopper	2" cal, 10' ht x 6' sprd	HIGH	YES	
	IC	5	Ilex cassine	Dahoon Holly	2" DBH, 10' Ht. x 5' Sprd.	HIGH	YES	
	QV	24	Quercus virginiana	Southern Live Oak	3" DBH, 14' Ht. x 6' Sprd.	HIGH	YES	
	QV 5	9	Quercus virginiana	Southern Live Oak	5" DBH, 16' Ht. Min.	HIGH	YES	
	SM	12	Swietenia mahagoni	West Indian Mahogany	3" DBH, 14' Ht. x 6' Sprd.	HIGH	YES	
PALM TREES	CODE	QTY	BOTANICAL NAME	COMMON NAME	SPECIFICATION	DROUGHT	NATIVE	
	DLX	21	Dypsis lutescens	Areca Palm	MIN. 8' OA, MULTI-TRUNK MIN. 10	HIGH	NO	
	SPX1	45	Sabal palmetto	Sabal Palm	12" DBH, 15'-20' CT MIN. STAGGERED	HIGH	YES	
	SPX2	10	Sabal palmetto	Sabal Palm	12" DBH, 8' CT MIN.	HIGH	YES	
SHRUB AREAS	CODE	QTY	BOTANICAL NAME	COMMON NAME	SPECIFICATIONS	SPACING	DROUGHT	NATIVE
	CHI	323	Chrysobalanus icaco 'Redtip'	Red Tip Cocoplum	24X24X24"	24" o.c.	MEDIUM	YES
	HPD	77	Hamelia patens 'compacta'	Dwarf Fire Bush	18X18X24"	24" o.c.	HIGH	NO
	IVN	84	Ilex vomitoria 'Nana'	Dwarf Yaupon	18X18X18"	24" o.c.	HIGH	YES
	MUC	149	Muhlenbergia capillaris	Pink Muhly	18X18X18"	24" o.c.	HIGH	YES
	SPB	475	Spartina bakeri	Sand Cord Grass	24X24X24"	24" o.c.	HIGH	YES
	TRF	1,209	Tripsacum floridanum	Florida Gamagrass	24X24X24"	24" o.c.	HIGH	YES

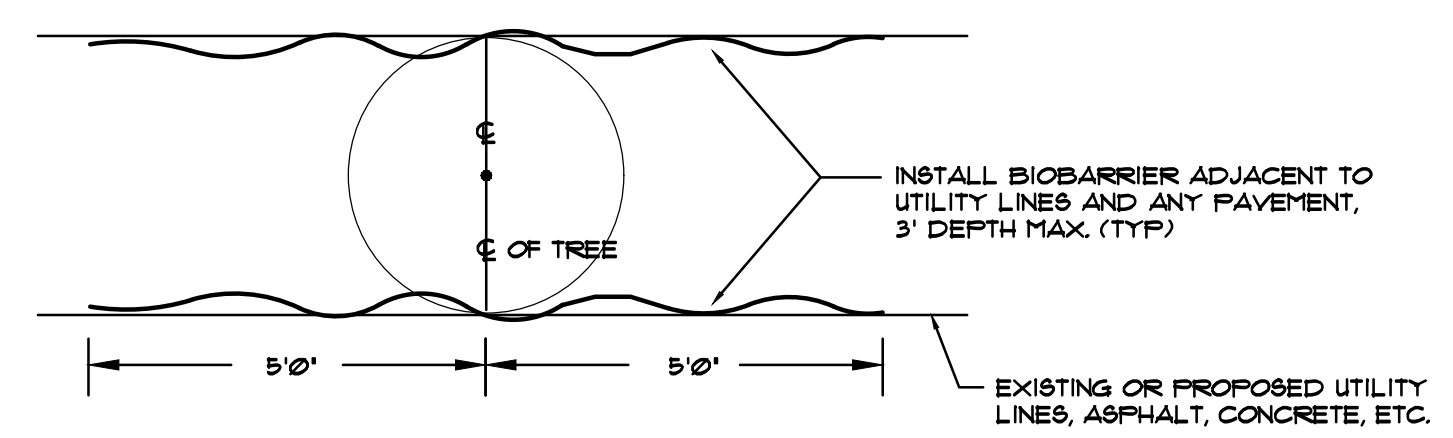
NOTE:
 1. DRY RETENTION AREAS AND ANY DISTURBED AREAS ARE TO BE SODDED WITH BAHIA GRASS. IRRIGATION WILL NOT BE PROVIDED FOR THESE AREAS, UNLESS SPECIFIED. SEE SHEETS L-1 - L-3 AND IRRIGATION PLANS.
 2. TREES AND PALMS NOT IRRIGATED WITHIN THE PASSIVE PARK SITE AND THE RODEO FAIR GROUNDS THAT ARE NOT IRRIGATED BY THE AUTOMATIC SYSTEM ARE TO BE WATERED PER THE 90 DAY WATERING PERIOD. SEE SHEET LA-8 FOR WATERING SCHEDULE.



3 SHRUB PLANTING DETAIL SECTION NTS



4 SOD INSTALLATION SECTION NTS



5 ROOT BARRIER INSTALLATION PLAN NTS

DATE:	11/11/15
SCALE:	NTS
DESIGN BY:	SWP
DRAWN BY:	SWP
CHECKED BY:	JDH
APPROVED BY:	SWP

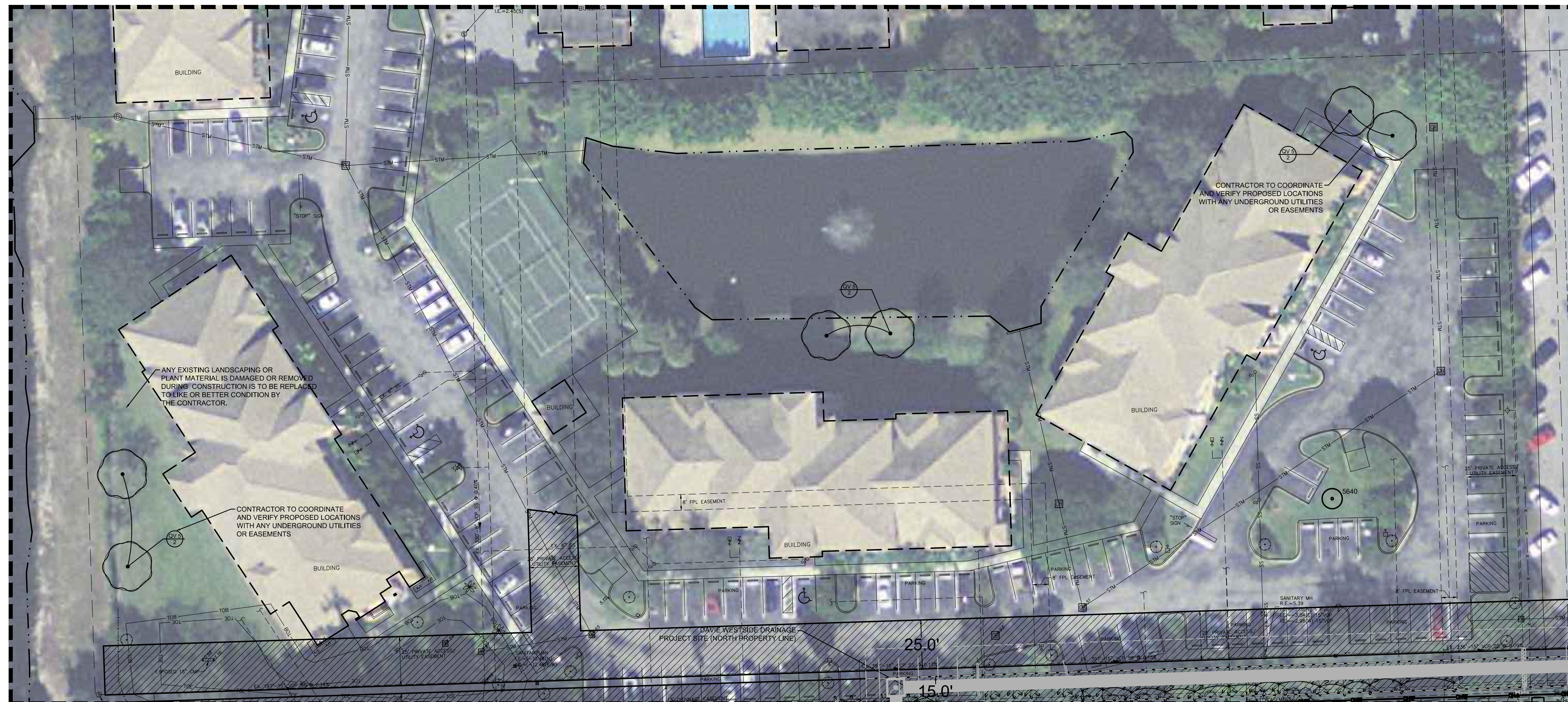
CRAVEN • THOMPSON AND ASSOCIATES, INC.
 ENGINEERS • PLANNERS • SURVEYORS
 3563 N.W. 53RD STREET, FORT LAUDERDALE, FLORIDA 33309
 TEL.: (954) 739-6400
 FAX: (954) 739-6409
 FLORIDA LICENSED ENGINEERING, SURVEYING & MAPPING BUSINESS NO. 271
 FLORIDA LICENSED LANDSCAPE ARCHITECTURE BUSINESS NO. C000114
MATERIALS SHOWN HEREIN IS THE PROPERTY OF CRAVEN, THOMPSON & ASSOCIATES, INC. AND SHALL NOT BE REPRODUCED OR TRANSMITTED IN ANY FORM OR BY ANY MEANS, ELECTRONIC OR MECHANICAL, INCLUDING PHOTOCOPYING, RECORDING, OR BY ANY INFORMATION STORAGE AND RETRIEVAL SYSTEM. © 2012

WESTSIDE IMPROVEMENT AREA
 TOWN OF DAVIE, BROWARD COUNTY, FL
 DAVIE COMMUNITY REDEVELOPMENT AREA
 LANDSCAPE DETAILS

SCOTT WADE PEAVLER
 FLORIDA LA NO. 6666978
 PROJECT NO.
 09-0056-001-01
 LA-9
 SHEET X OF X



NORTH SIDE OF COMPLEX:



SOUTH SIDE OF COMPLEX:

R:\Landscape\2009\03-0056 DAVE RETENTION\CURRENT\09-0056_LA.dwg [LA-10] Apr. 24, 2017 9:20am SPEAVLER

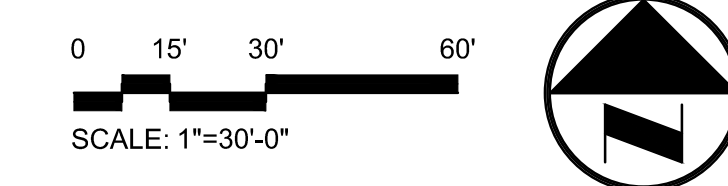
DATE:	12/02/13
SCALE:	1"=20'
DESIGN BY:	SWP
DRAWN BY:	SWP
CHECKED BY:	JDH
APPROVED BY:	SWP
DATE:	
BY:	
DESCRIPTION:	

CRAVEN • THOMPSON AND ASSOCIATES, INC.
ENGINEERS • PLANNERS • SURVEYORS
 3563 N.W. 53RD STREET, FORT LAUDERDALE, FLORIDA 33309
 TEL.: (954) 739-6409 FAX: (954) 739-6400
 FLORIDA LICENSED ENGINEERING, SURVEYING & MAPPING BUSINESS NO. 271
 FLORIDA LICENSED LANDSCAPE ARCHITECTURE BUSINESS NO. C000114
MATERIAL PROVIDED BY THE PROPERTY OF CRAVEN THOMPSON & ASSOCIATES, INC. AND SHALL NOT BE REPRODUCED OR TRANSMITTED IN ANY FORM OR BY ANY MEANS, ELECTRONIC OR MECHANICAL, INCLUDING PHOTOCOPYING, RECORDING, OR BY ANY INFORMATION STORAGE AND RETRIEVAL SYSTEM. © 2012

WESTSIDE IMPROVEMENT AREA
TOWN OF DAVIE, BROWARD COUNTY, FL
 PREPARED FOR:
DAVIE COMMUNITY REDEVELOPMENT AREA
LANDSCAPE PLAN- THE COURTYARDS

SCOTT WADE PEAVLER
 FLORIDA LA NO. 6666978
 PROJECT NO.
09-0056-001-01

LA-10
 SHEET **X** OF **X**



Masuen Consulting LLC
 Water Resource Consultants
 5079 North Dixie Highway, #323
 Oakland Park, FL 33334
 Telephone (866) 928-1533
 Fax (800) 928-1534

DATE:	10/23/13
SCALE:	1"=20'
DESIGN BY:	MAW
DRAWN BY:	MAW
CHECKED BY:	JJ
APPROVED BY:	JJ

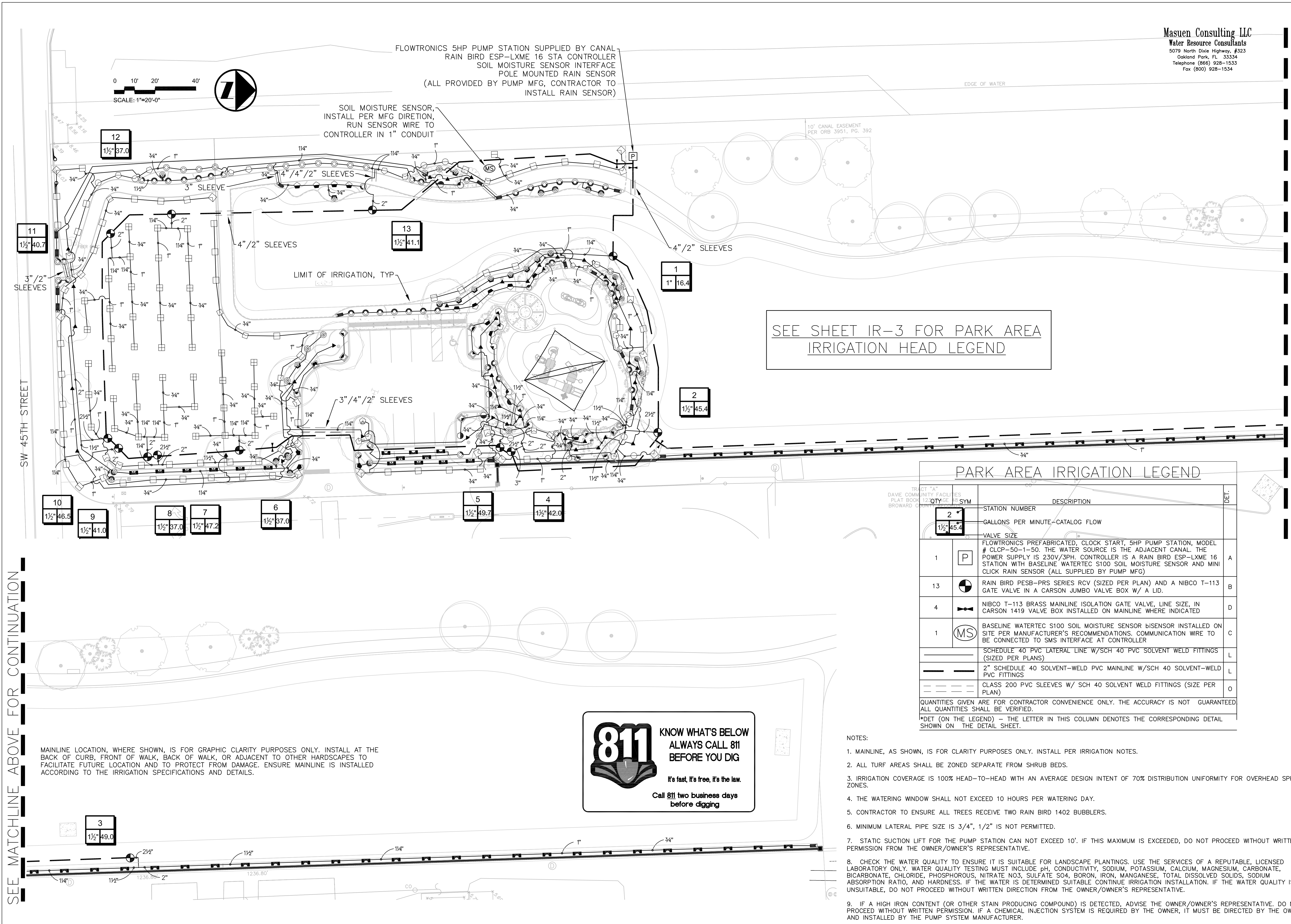
CRAVEN · THOMPSON AND ASSOCIATES, INC.
 ENGINEERS · PLANNERS · SURVEYORS
 3563 N.W. 53RD STREET, FORT LAUDERDALE, FLORIDA 33309
 TEL.: (954) 739-6409
 FAX: (954) 739-6409
 FLORIDA LICENSED ENGINEERING, SURVEYING & MAPPING BUSINESS No. 271
 FLORIDA LICENSED LANDSCAPE ARCHITECTURE BUSINESS No. C000114



WESTSIDE IMPROVEMENT AREA
 TOWN OF DAVIE, BROWARD COUNTY, FL
 DAVIE COMMUNITY REDEVELOPMENT AREA
 IRRIGATION PLAN

PROJECT NO.
 09-0056-001-01

IR-1
 SHEET 1 OF 5



SEE SHEET IR-3 FOR PARK AREA
 IRRIGATION HEAD LEGEND

PARK AREA IRRIGATION LEGEND

QTY	SYM	DESCRIPTION	DET.
2	P	STATION NUMBER	
1 1/2		GALLONS PER MINUTE-CATALOG FLOW	
		VALVE SIZE	
1	P	FLOWTRONICS PREFABRICATED, CLOCK START, 5HP PUMP STATION, MODEL # CLCP-50-1-50. THE WATER SOURCE IS THE ADJACENT CANAL. THE POWER SUPPLY IS 230V/3PH. CONTROLLER IS A RAIN BIRD ESP-LXME 16 STATION WITH BASELINE WATERTEC S100 SOIL MOISTURE SENSOR AND MINI CLICK RAIN SENSOR (ALL SUPPLIED BY PUMP MFG)	A
13	⊗	RAIN BIRD PESB-PRS SERIES RCV (SIZED PER PLAN) AND A NIBCO T-113 GATE VALVE IN A CARSON JUMBO VALVE BOX W/ A LID.	B
4	⊗	NIBCO T-113 BRASS MAINLINE ISOLATION GATE VALVE, LINE SIZE, IN CARSON 1419 VALVE BOX INSTALLED ON MAINLINE WHERE INDICATED	D
1	MS	BASELINE WATERTEC S100 SOIL MOISTURE SENSOR bSENSOR INSTALLED ON SITE PER MANUFACTURER'S RECOMMENDATIONS. COMMUNICATION WIRE TO BE CONNECTED TO SMS INTERFACE AT CONTROLLER	C
		SCHEDULE 40 PVC LATERAL LINE W/SCH 40 PVC SOLVENT WELD FITTINGS (SIZED PER PLANS)	L
		2" SCHEDULE 40 SOLVENT-WELD PVC MAINLINE W/SCH 40 SOLVENT-WELD PVC FITTINGS	L
		CLASS 200 PVC SLEEVES W/ SCH 40 SOLVENT WELD FITTINGS (SIZE PER PLAN)	O

QUANTITIES GIVEN ARE FOR CONTRACTOR CONVENIENCE ONLY. THE ACCURACY IS NOT GUARANTEED ALL QUANTITIES SHALL BE VERIFIED.
 *DET (ON THE LEGEND) - THE LETTER IN THIS COLUMN DENOTES THE CORRESPONDING DETAIL SHOWN ON THE DETAIL SHEET.

811 KNOW WHAT'S BELOW
 ALWAYS CALL 811
 BEFORE YOU DIG

It's fast, it's free, it's the law.

Call 811 two business days
 before digging

- NOTES:
1. MAINLINE, AS SHOWN, IS FOR CLARITY PURPOSES ONLY. INSTALL PER IRRIGATION NOTES.
 2. ALL TURF AREAS SHALL BE ZONED SEPARATE FROM SHRUB BEDS.
 3. IRRIGATION COVERAGE IS 100% HEAD-TO-HEAD WITH AN AVERAGE DESIGN INTENT OF 70% DISTRIBUTION UNIFORMITY FOR OVERHEAD SPRAY ZONES.
 4. THE WATERING WINDOW SHALL NOT EXCEED 10 HOURS PER WATERING DAY.
 5. CONTRACTOR TO ENSURE ALL TREES RECEIVE TWO RAIN BIRD 1402 BUBBLERS.
 6. MINIMUM LATERAL PIPE SIZE IS 3/4", 1/2" IS NOT PERMITTED.
 7. STATIC SUCTION LIFT FOR THE PUMP STATION CAN NOT EXCEED 10'. IF THIS MAXIMUM IS EXCEEDED, DO NOT PROCEED WITHOUT WRITTEN PERMISSION FROM THE OWNER/OWNER'S REPRESENTATIVE.
 8. CHECK THE WATER QUALITY TO ENSURE IT IS SUITABLE FOR LANDSCAPE PLANTINGS. USE THE SERVICES OF A REPUTABLE, LICENSED LABORATORY ONLY. WATER QUALITY TESTING MUST INCLUDE pH, CONDUCTIVITY, SODIUM, POTASSIUM, CALCIUM, MAGNESIUM, CARBONATE, BICARBONATE, CHLORIDE, PHOSPHOROUS, NITRATE NO3, SULFATE SO4, BORON, IRON, MANGANESE, TOTAL DISSOLVED SOLIDS, SODIUM ABSORPTION RATIO, AND HARDNESS. IF THE WATER IS DETERMINED SUITABLE CONTINUE IRRIGATION INSTALLATION. IF THE WATER QUALITY IS UNSUITABLE, DO NOT PROCEED WITHOUT WRITTEN DIRECTION FROM THE OWNER/OWNER'S REPRESENTATIVE.
 9. IF A HIGH IRON CONTENT (OR OTHER STAIN PRODUCING COMPOUND) IS DETECTED, ADVISE THE OWNER/OWNER'S REPRESENTATIVE. DO NOT PROCEED WITHOUT WRITTEN PERMISSION. IF A CHEMICAL INJECTION SYSTEM IS REQUIRED BY THE OWNER, IT MUST BE DIRECTED BY THE OWNER AND INSTALLED BY THE PUMP SYSTEM MANUFACTURER.

SEE MATCHLINE ABOVE FOR CONTINUATION

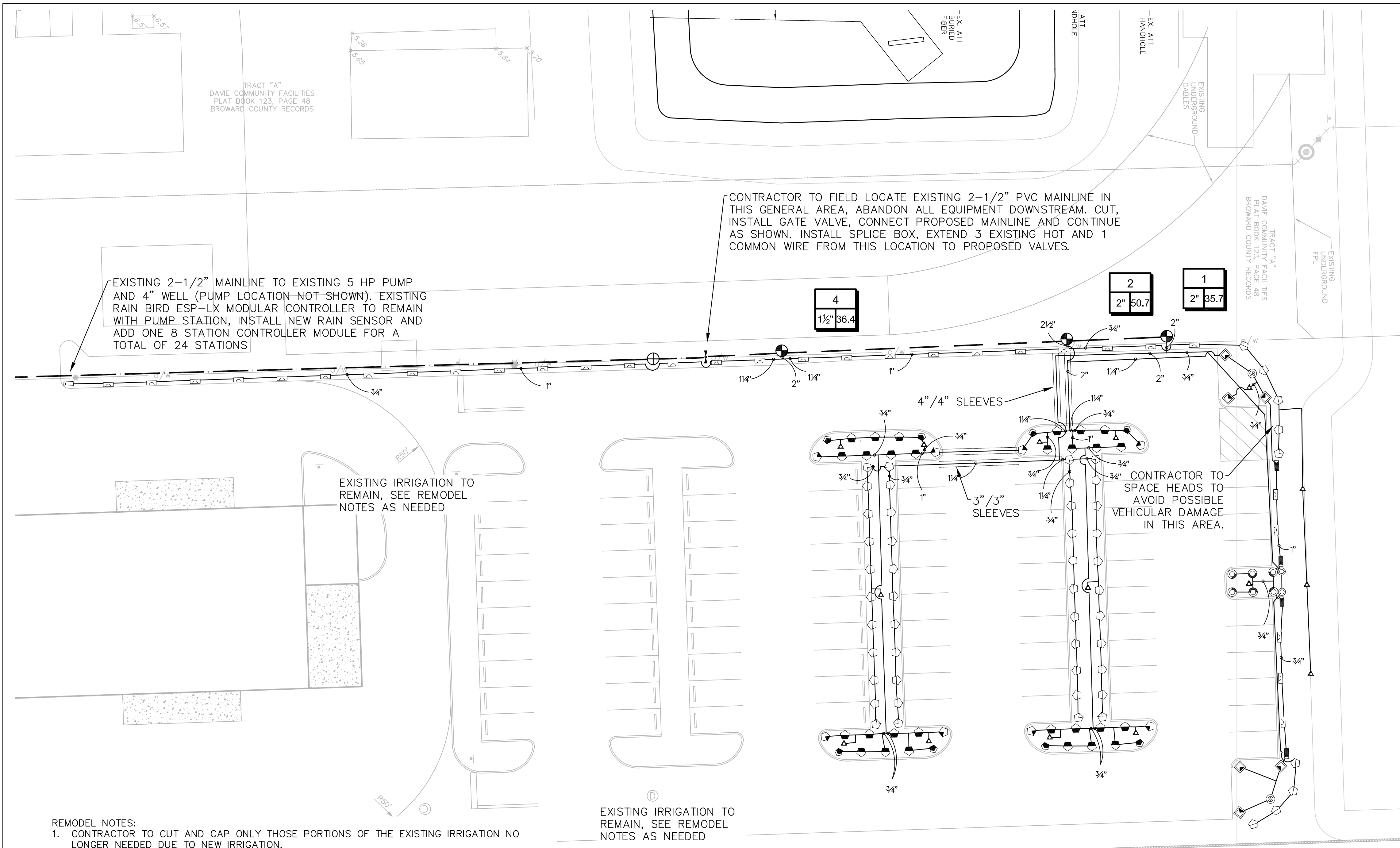
SEE MATCHLINE BELOW FOR CONTINUATION

MAINLINE LOCATION, WHERE SHOWN, IS FOR GRAPHIC CLARITY PURPOSES ONLY. INSTALL AT THE BACK OF CURB, FRONT OF WALK, BACK OF WALK, OR ADJACENT TO OTHER HARDSCAPES TO FACILITATE FUTURE LOCATION AND TO PROTECT FROM DAMAGE. ENSURE MAINLINE IS INSTALLED ACCORDING TO THE IRRIGATION SPECIFICATIONS AND DETAILS.

C:\MASUEN DESIGN FILES\CRAVEN THOMPSON\Davie MS Drainage\2015_1118 09-0056-IR.dwg [R] May 27, 2016 12:12pm JUDY

Masuen Consulting LLC
 Water Resource Consultants
 5079 North Dixie Highway, #323
 Oakland Park, FL 33334
 Telephone (866) 928-1533
 Fax (800) 928-1534

DATE:	10/23/13
SCALE:	1"=20'
DESIGN BY:	MAW
DRAWN BY:	MAW
CHECKED BY:	MM
APPROVED BY:	JU



PARKING LOT IRRIGATION LEGEND

QTY	SYM	DESCRIPTION	DET.
1	1	STATION NUMBER	
2	53.8	GALLONS PER MINUTE-CATALOG FLOW	
		VALVE SIZE	
1	P	EXISTING STA-RITE 5HP PUMP, MODEL #DHJ3-170, AND 4" WELL (ALL TO REMAIN, LOCATION NOT SHOWN). AN EXISTING RAIN BIRD ESP-4LM MODULAR CONTROLLER IS LOCATED WITH PUMP, CONTRACTOR TO ADD ONE 8 STATION MODULE FOR A TOTAL OF 24 STATIONS AND INSTALL A PROPOSED MINI-CLIK RAIN SENSOR #502C	
3	⊗	RAIN BIRD PESB SERIES RCV (SIZED PER PLAN) AND A NIBCO T-113 GATE VALVE IN A CARSON JUMBO VALVE BOX W/ A LID.	B
1	⊕	EXISTING RCV TO REMAIN	
1	⊗	NIBCO T-113 BRASS MAINLINE ISOLATION GATE VALVE, LINE SIZE, IN CARSON 1419 VALVE BOX INSTALLED ON MAINLINE WHERE INDICATED	D
		SCHEDULE 40 PVC LATERAL LINE W/SCH 40 SOLVENT WELD FITTINGS (SIZED PER PLANS, NO 1/2" PIPE ALLOWED)	L
		2-1/2" SCHEDULE 40 SOLVENT-WELD PVC MAINLINE W/SCH 40 SOLVENT-WELD PVC FITTINGS	L
		EXISTING 2-1/2" PVC MAINLINE	
		CLASS 200 PVC SLEEVES W/ SCH 40 SOLVENT WELD FITTINGS (SIZE PER PLAN)	O

QUANTITIES GIVEN ARE FOR CONTRACTOR CONVENIENCE ONLY. THE ACCURACY IS NOT GUARANTEED ALL QUANTITIES SHALL BE VERIFIED.

*DET (ON THE LEGEND) - THE LETTER IN THIS COLUMN DENOTES THE CORRESPONDING DETAIL SHOWN ON THE DETAIL SHEET.

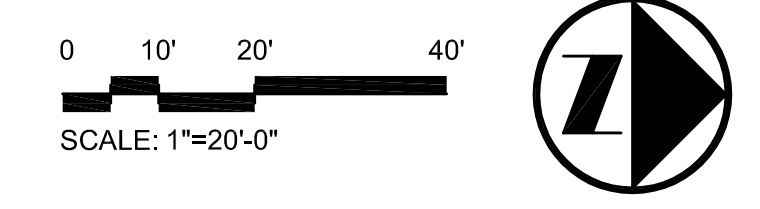
PARKING LOT IRRIGATION HEAD LEGEND

QUANTITY	SYMBOL	DESCRIPTION	DETAIL	DESIGN (P.S.I.)	DESIGN (G.P.M.)
15	△	RAIN BIRD 1804-SAM-1401 FLOOD BUBBLER	Q	30	0.25
2	⊙	RAIN BIRD 1806-SAM-PRS-8Q	R	30	0.26
4	⊙	RAIN BIRD 1812-SAM-PRS-8Q	S	30	0.26
2	⊙	RAIN BIRD 1812-SAM-PRS-8H	S	30	0.52
9	⊙	RAIN BIRD 1806-SAM-PRS-10Q	R	30	0.39
44	⊙	RAIN BIRD 1806-SAM-PRS-10H	R	30	0.79
8	⊙	RAIN BIRD 1812-SAM-PRS-10Q	S	30	0.39
8	⊙	RAIN BIRD 1812-SAM-PRS-10T	S	30	0.53
28	⊙	RAIN BIRD 1812-SAM-PRS-10H	S	30	0.79
2	⊙	RAIN BIRD 1812-SAM-PRS-12H ON SCH 40 RISER	T	30	1.30
6	⊙	RAIN BIRD 1812-SAM-PRS-15Q	S	30	0.92
1	⊙	RAIN BIRD 1806-SAM-PRS-15EST	R	30	0.61
31	⊙	RAIN BIRD 1806-SAM-PRS-15SST	R	30	1.21
4	⊙	RAIN BIRD 1812-SAM-PRS-15EST	S	30	0.61

- NOTES:
- MAINLINE, AS SHOWN, IS FOR CLARITY PURPOSES ONLY. INSTALL PER IRRIGATION NOTES.
 - IRRIGATION COVERAGE IS 100% HEAD-TO-HEAD WITH AN AVERAGE DESIGN INTENT OF 70% DISTRIBUTION UNIFORMITY FOR OVERHEAD SPRAY ZONES.
 - THE WATERING WINDOW SHALL NOT EXCEED 10 HOURS PER WATERING DAY.
 - MINIMUM LATERAL PIPE SIZE IS 3/4", 1/2" IS NOT PERMITTED.
 - CHECK THE WATER QUALITY TO ENSURE IT IS SUITABLE FOR LANDSCAPE PLANTINGS. USE THE SERVICES OF A REPUTABLE, LICENSED LABORATORY ONLY. WATER QUALITY TESTING MUST INCLUDE PH, CONDUCTIVITY, SODIUM, POTASSIUM, CALCIUM, MAGNESIUM, CARBONATE, BICARBONATE, CHLORIDE, PHOSPHOROUS, NITRATE NO3, SULFATE SO4, BORON, IRON, MANGANESE, TOTAL DISSOLVED SOLIDS, SODIUM ABSORPTION RATIO, AND HARDNESS. IF THE WATER IS DETERMINED SUITABLE CONTINUE IRRIGATION INSTALLATION. IF THE WATER QUALITY IS UNSUITABLE, DO NOT PROCEED WITHOUT WRITTEN DIRECTION FROM THE OWNER/OWNER'S REPRESENTATIVE.
 - IF A HIGH IRON CONTENT (OR OTHER STAIN PRODUCING COMPOUND) IS DETECTED, ADVISE THE OWNER/OWNER'S REPRESENTATIVE. DO NOT PROCEED WITHOUT WRITTEN PERMISSION. IF A CHEMICAL INJECTION SYSTEM IS REQUIRED BY THE OWNER, IT MUST BE DIRECTED BY THE OWNER AND INSTALLED BY THE PUMP SYSTEM MANUFACTURER.

- REMODEL NOTES:
- CONTRACTOR TO CUT AND CAP ONLY THOSE PORTIONS OF THE EXISTING IRRIGATION NO LONGER NEEDED DUE TO NEW IRRIGATION.
 - CONTRACTOR TO ADD, ADJUST, MOVE, CHANGE, ETC. SPRINKLER HEADS AND NOZZLES AS REQUIRED TO ENSURE 100% HEAD TO HEAD COVERAGE WITH A D.U. OF .7 OR GREATER IN AREAS WHERE PROPOSED AND EXISTING IRRIGATION MEET.
 - CONTRACTOR TO FIELD LOCATE EXISTING IRRIGATION, AS REQUIRED. CUT, CAP, AND MARK PRIOR TO SITE DEMOLITION TO PREVENT DAMAGE TO EXISTING IRRIGATION. ONCE NEW HARDSCAPES ARE COMPLETED, INSTALL NEW IRRIGATION AND CONNECT MAINLINES FROM NEW IRRIGATION TO THE EXISTING IRRIGATION LINES, AS INDICATED. THE SIZE OF THE PROPOSED MAINLINE MUST BE EQUAL TO OR SMALLER IN SIZE THAN THE EXISTING MAINLINE IT IS TO BE CONNECTED TO. IF THIS IS NOT WHAT IS FOUND, DO NOT PROCEED WITHOUT RECEIVING WRITTEN AUTHORIZATION TO PROCEED. IF THE CONTRACTOR PROCEEDS WITHOUT PRIOR WRITTEN AUTHORIZATION, IT IS AT THE CONTRACTORS RISK. ANY AND ALL COSTS INCURRED, THAT ARE REQUIRED TO PROVIDE A FULLY FUNCTIONAL IRRIGATION SYSTEM, WILL BE AT THE CONTRACTORS EXPENSE.
 - CONTRACTOR TO COORDINATE THE SCHEDULE OF EXISTING CONTROLLER WITH SCHEDULE OF PROPOSED CONTROLLER IF APPLICABLE.

MAINLINE LOCATION, WHERE SHOWN, IS FOR GRAPHIC CLARITY PURPOSES ONLY. INSTALL AT THE BACK OF CURB, FRONT OF WALK, BACK OF WALK, OR ADJACENT TO OTHER HARDSCAPES TO FACILITATE FUTURE LOCATION AND TO PROTECT FROM DAMAGE. ENSURE MAINLINE IS INSTALLED ACCORDING TO THE IRRIGATION SPECIFICATIONS AND DETAILS.



GRAVEN · THOMPSON AND ASSOCIATES, INC.
 ENGINEERS · PLANNERS AND SURVEYORS
 3563 N.W. 53RD STREET, FORT LAUDERDALE, FLORIDA 33309
 FAX: (954) 739-6409 TEL.: (954) 739-6400
 FLORIDA LICENSED ENGINEERING, SURVEYING & MAPPING BUSINESS NO. 271
 FLORIDA LICENSED LANDSCAPE ARCHITECTURE BUSINESS NO. C000114

WESTSIDE IMPROVEMENT AREA
 TOWN OF DAVIE, BROWARD COUNTY, FL
 DAVIE COMMUNITY REDEVELOPMENT AREA
 IRRIGATION PLAN

PROJECT NO.
 09-0056-001-01

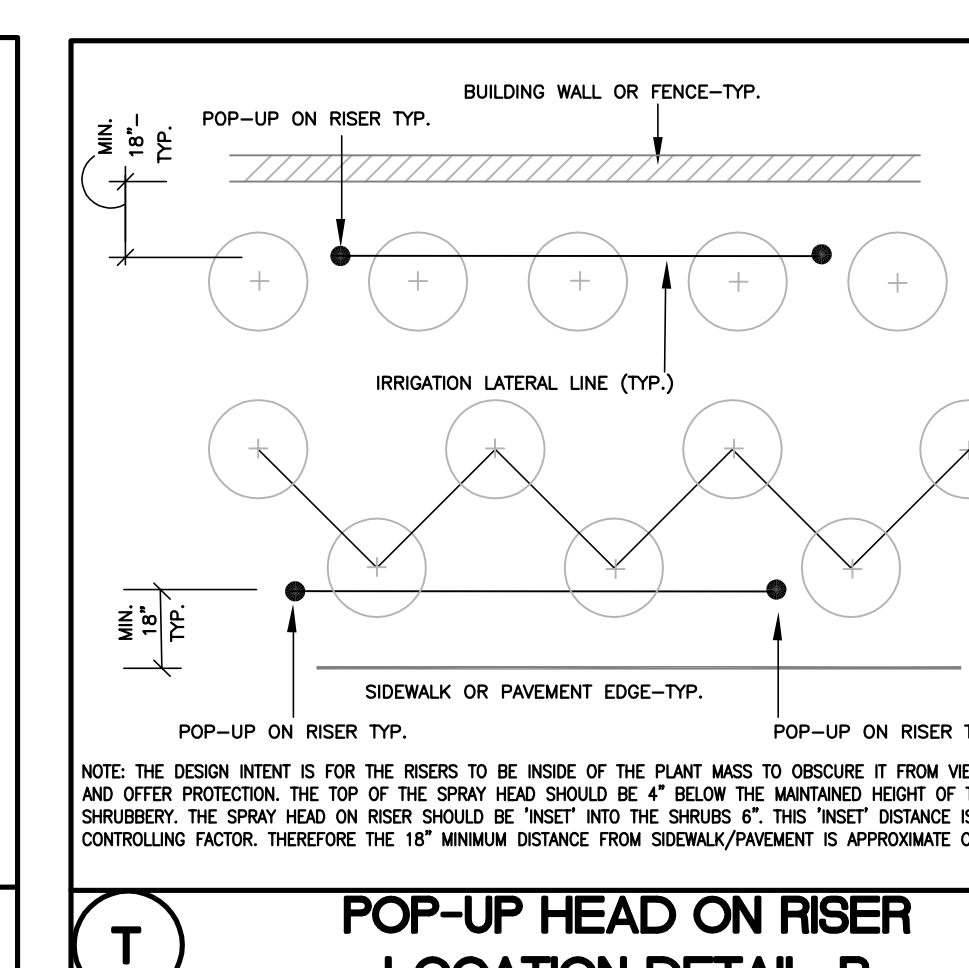
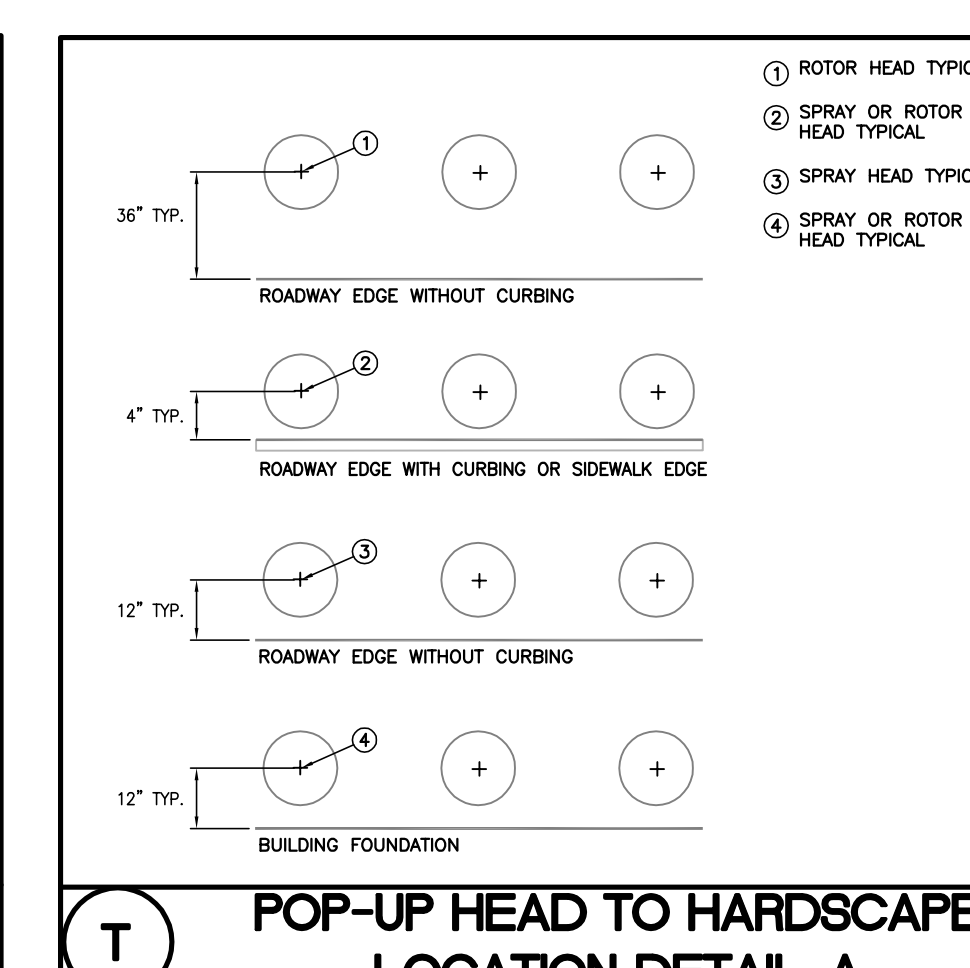
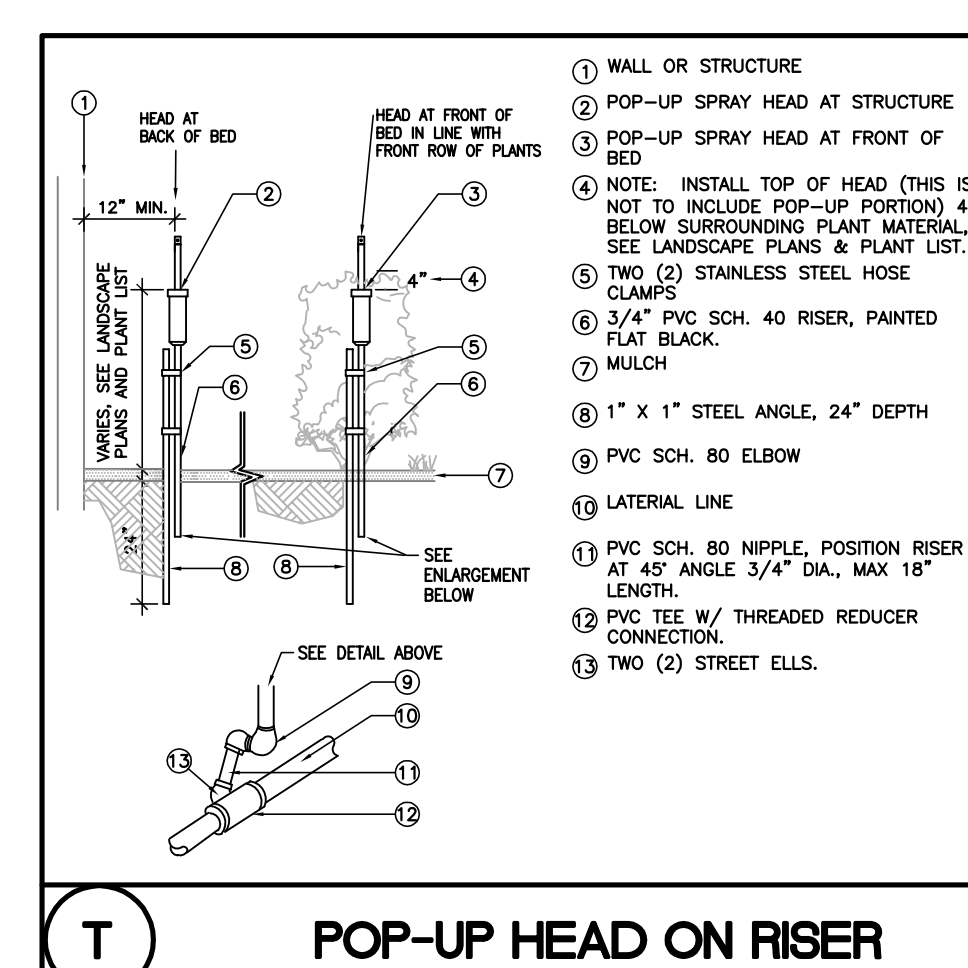
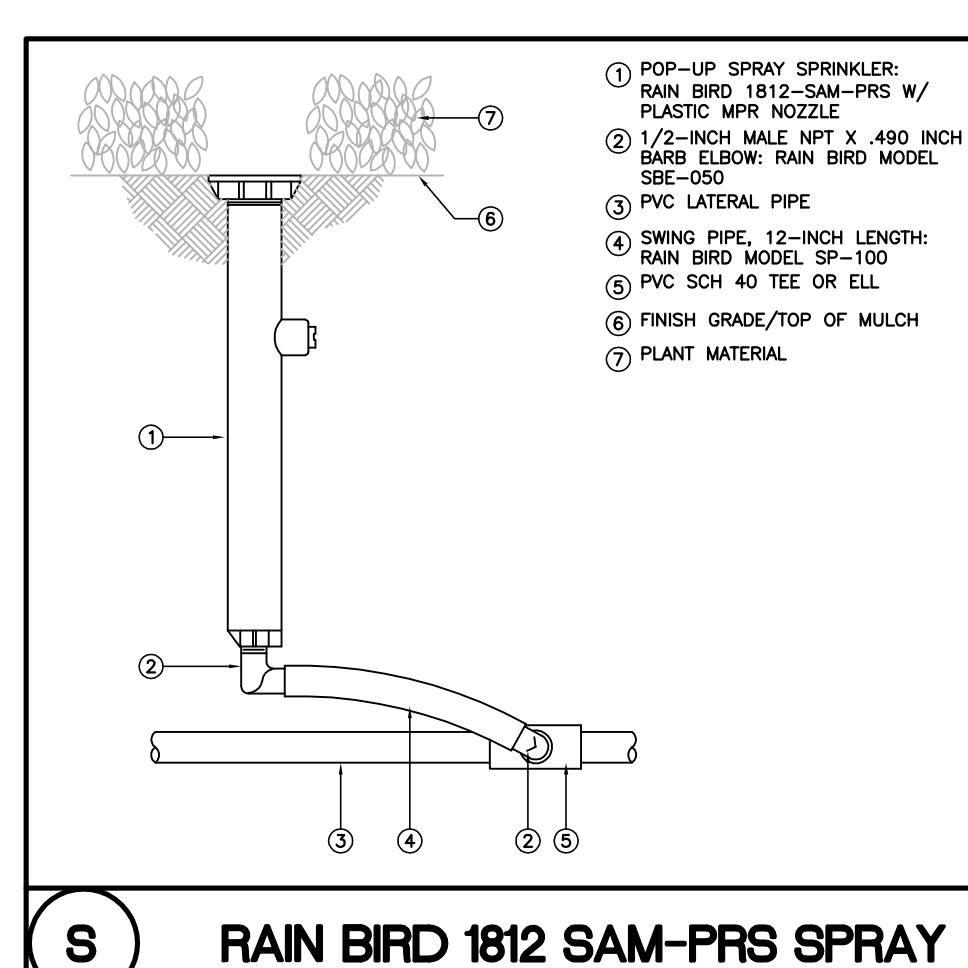
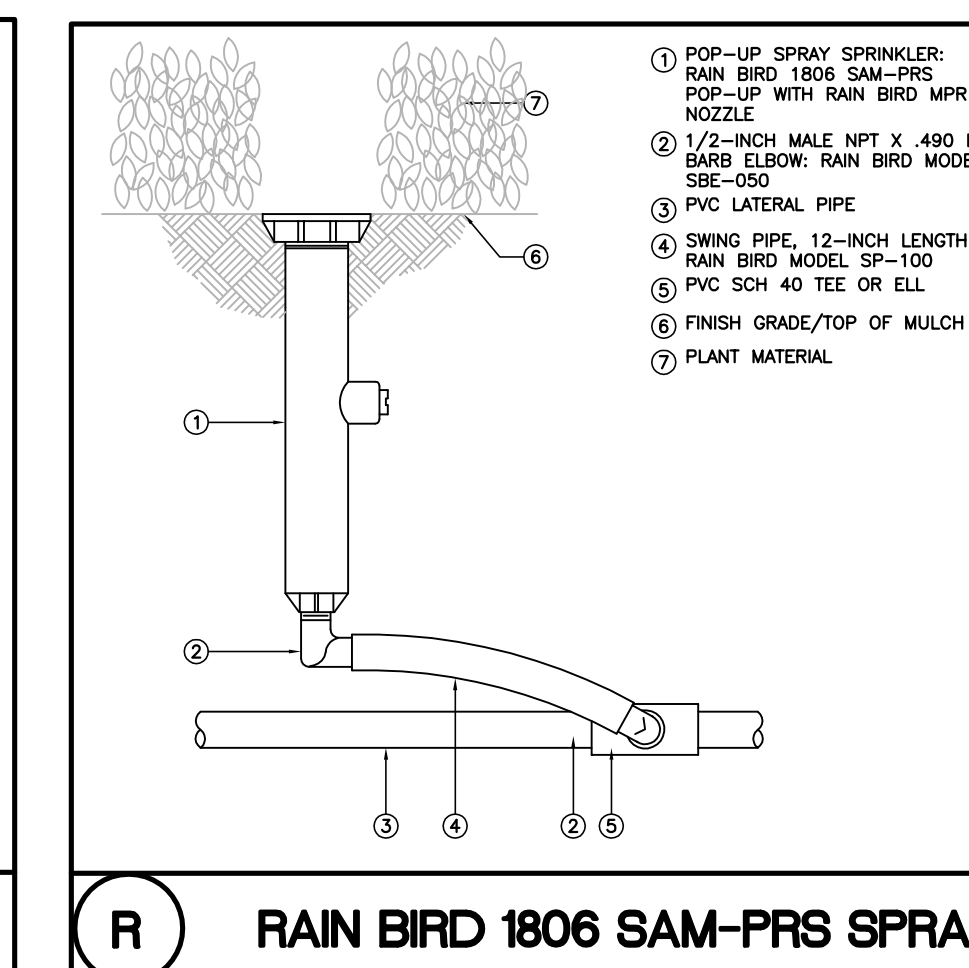
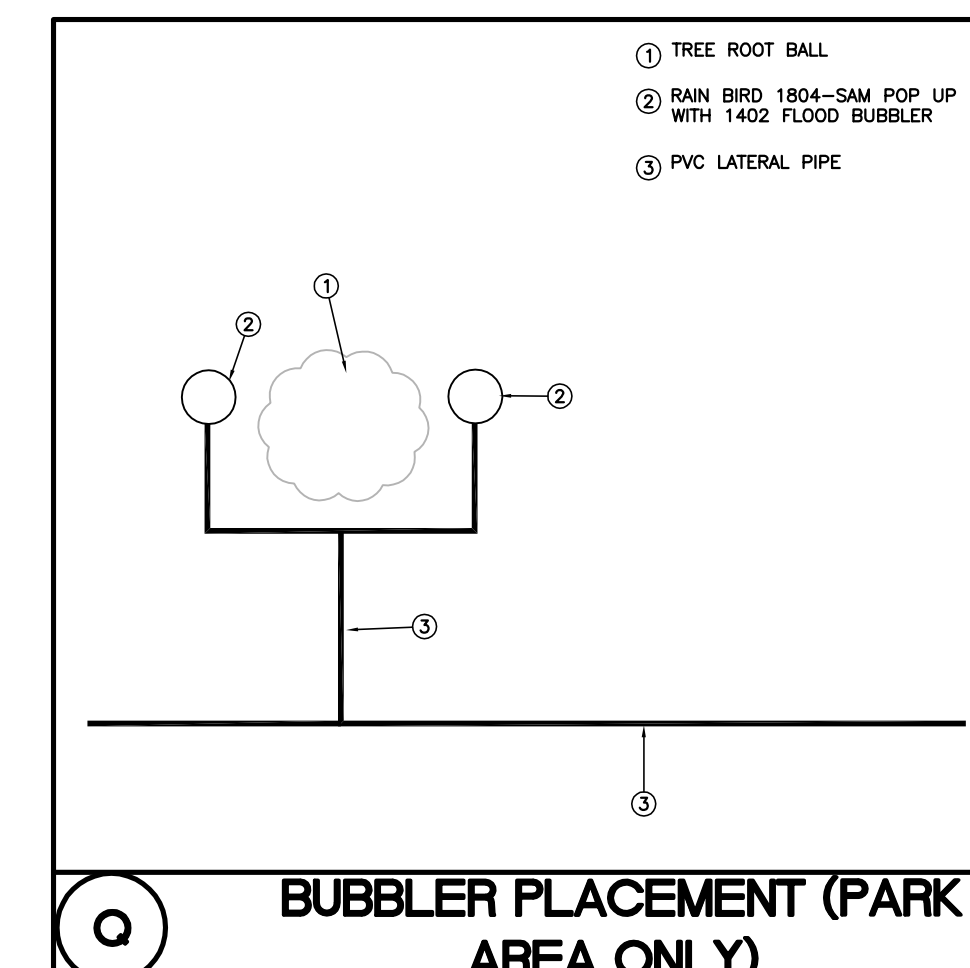
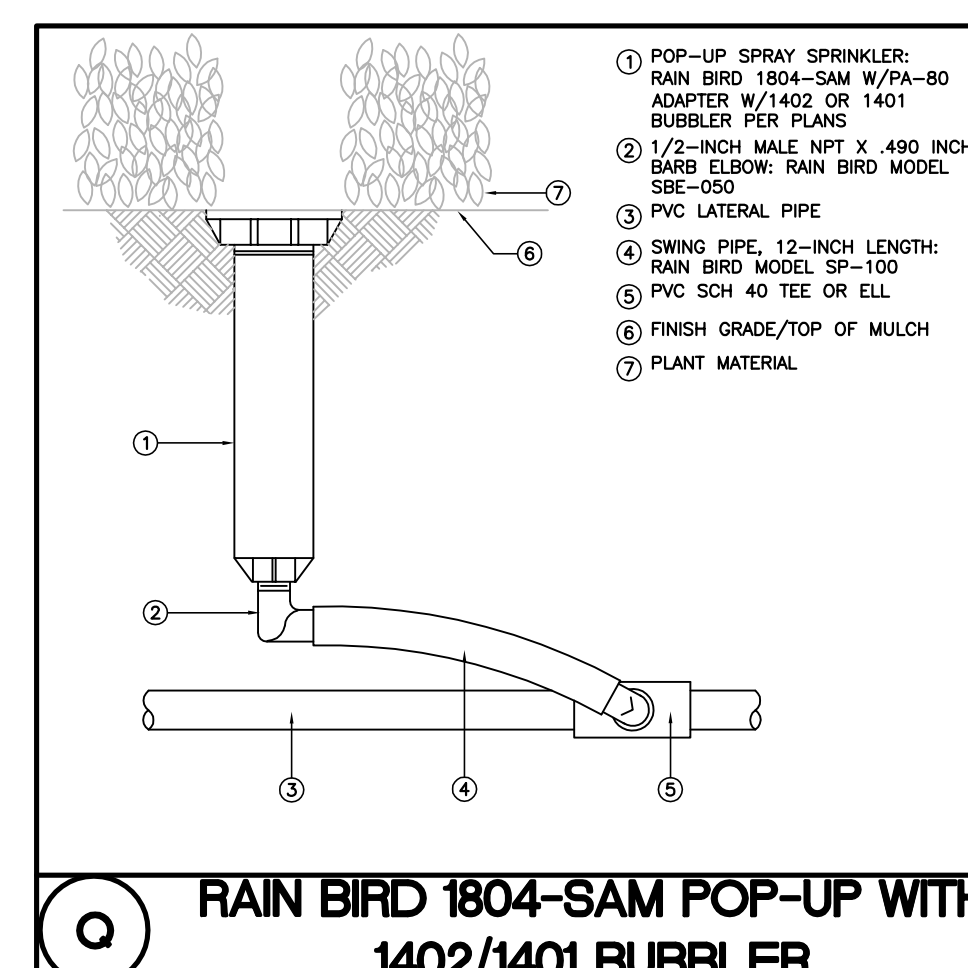
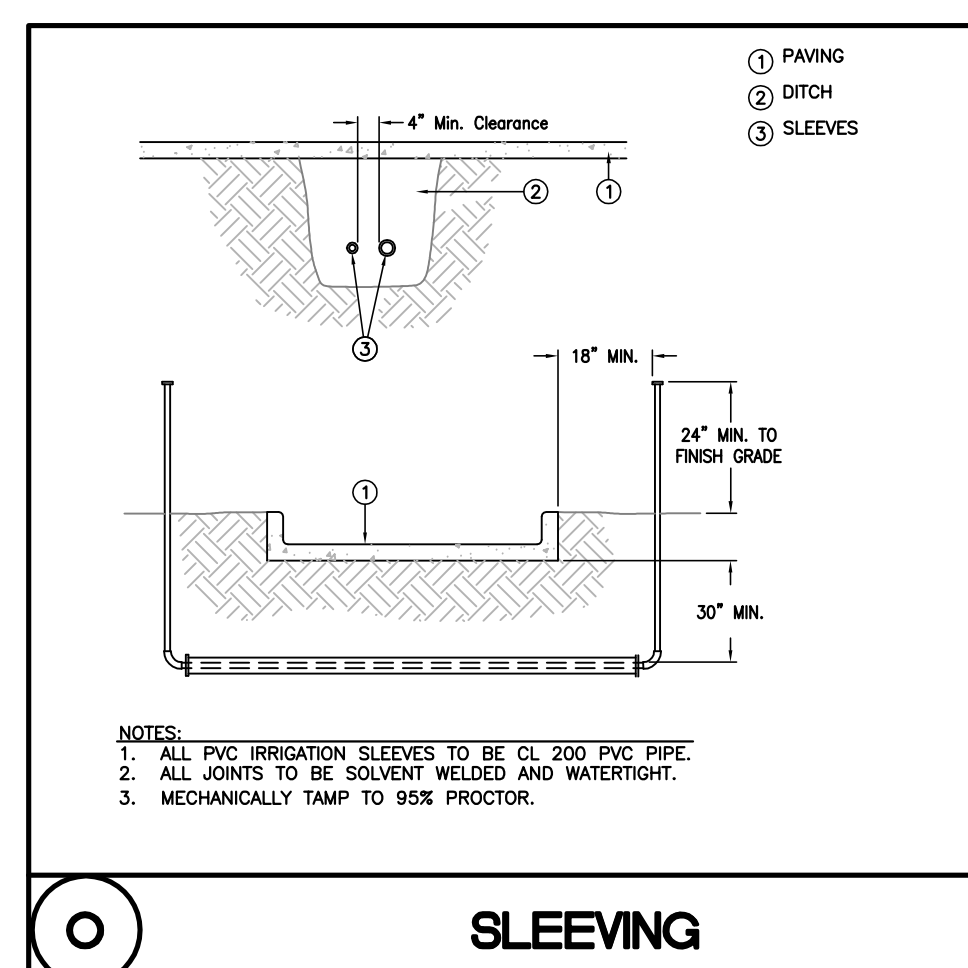
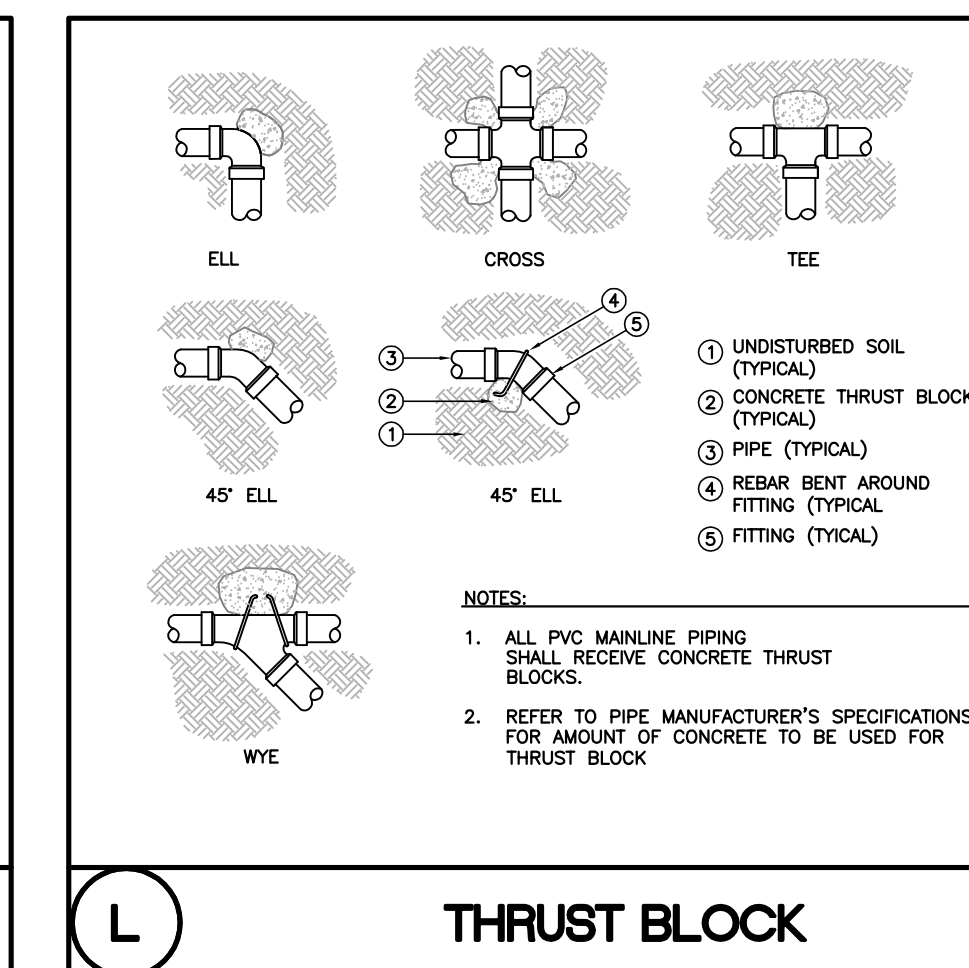
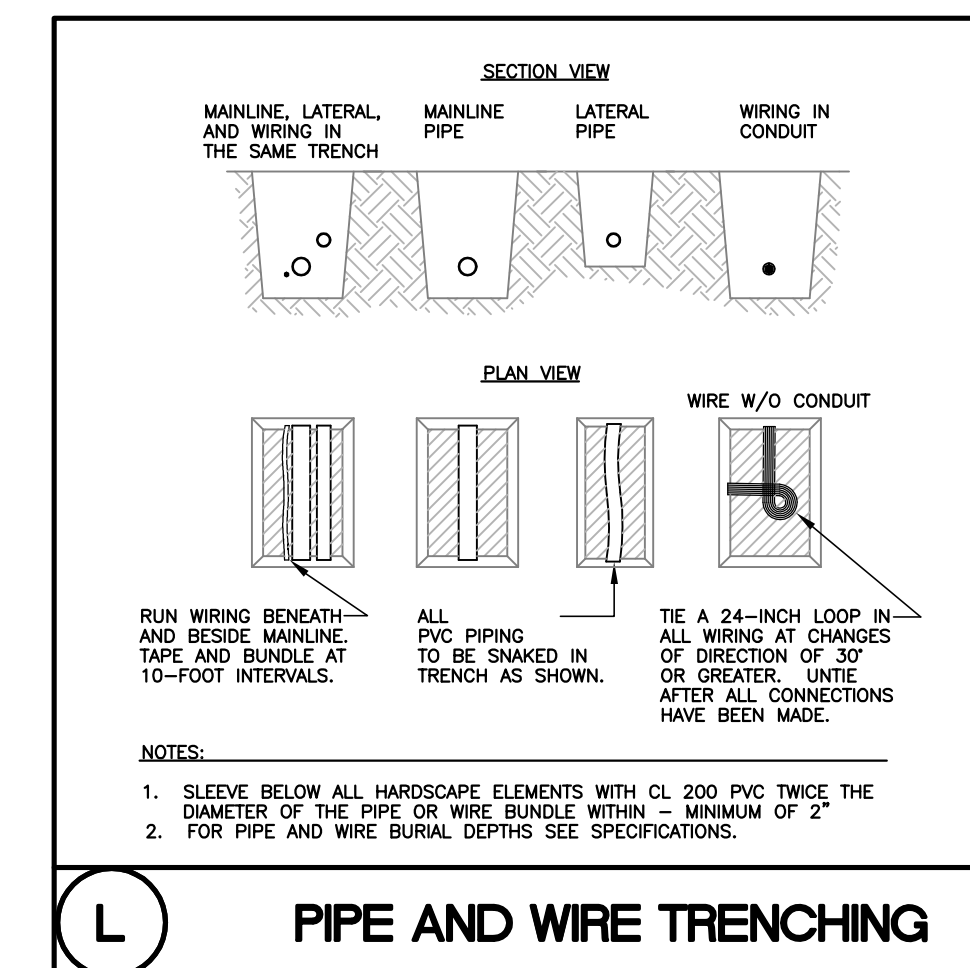
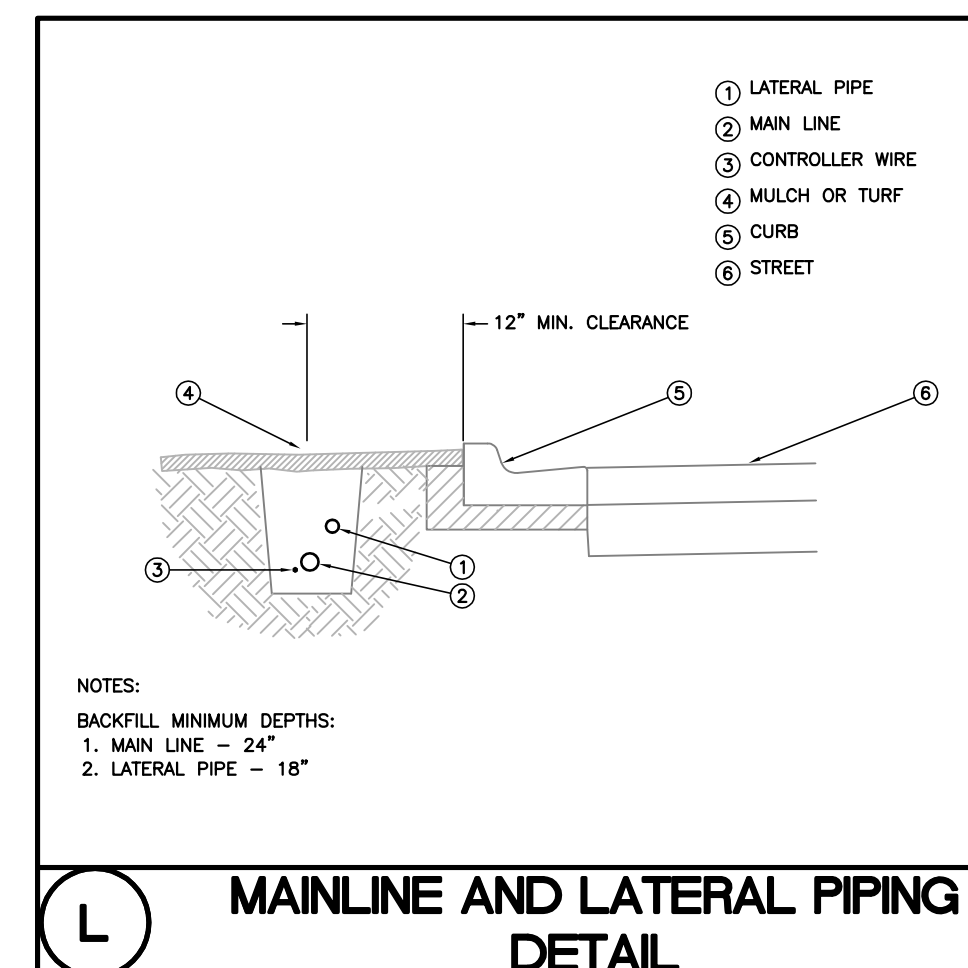
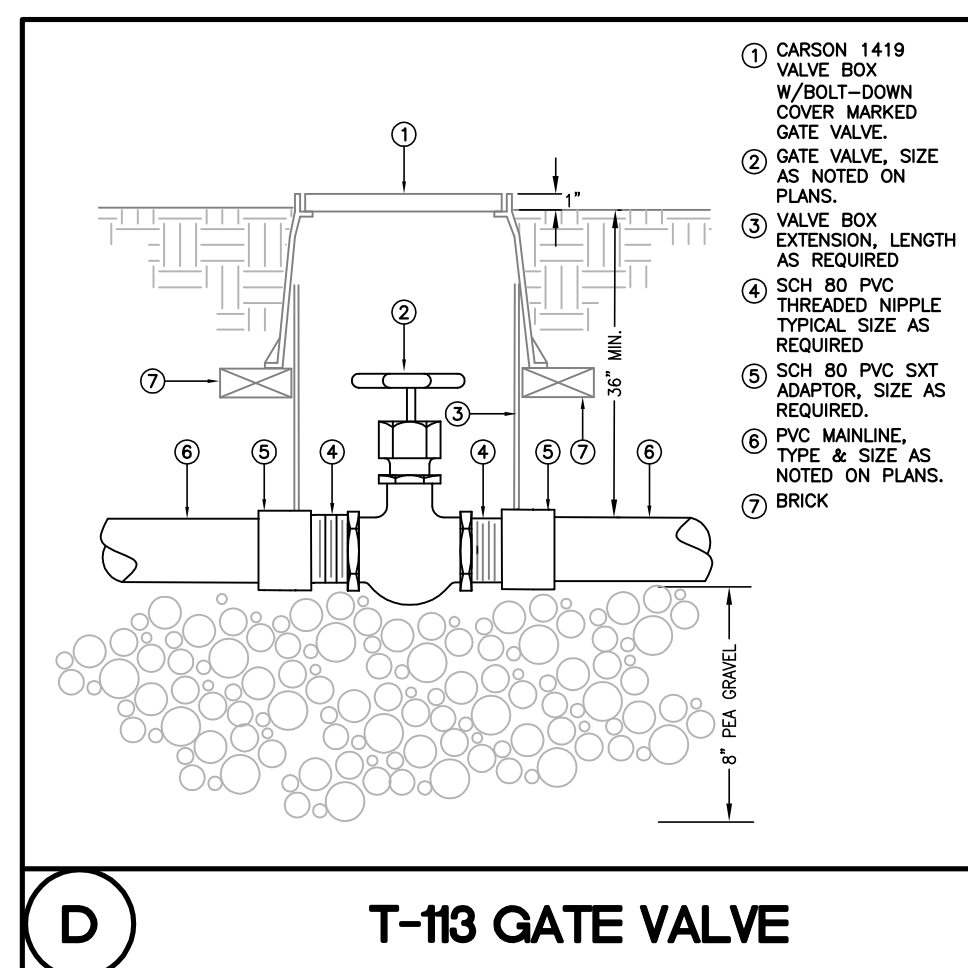
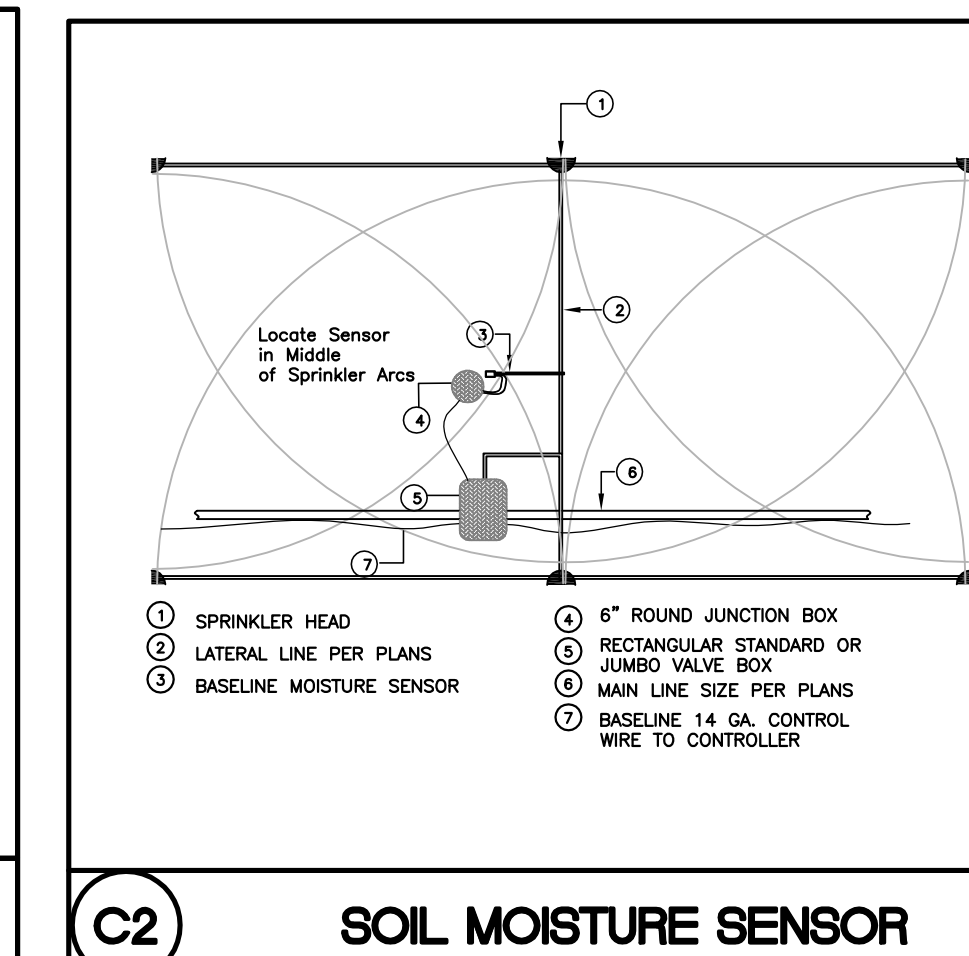
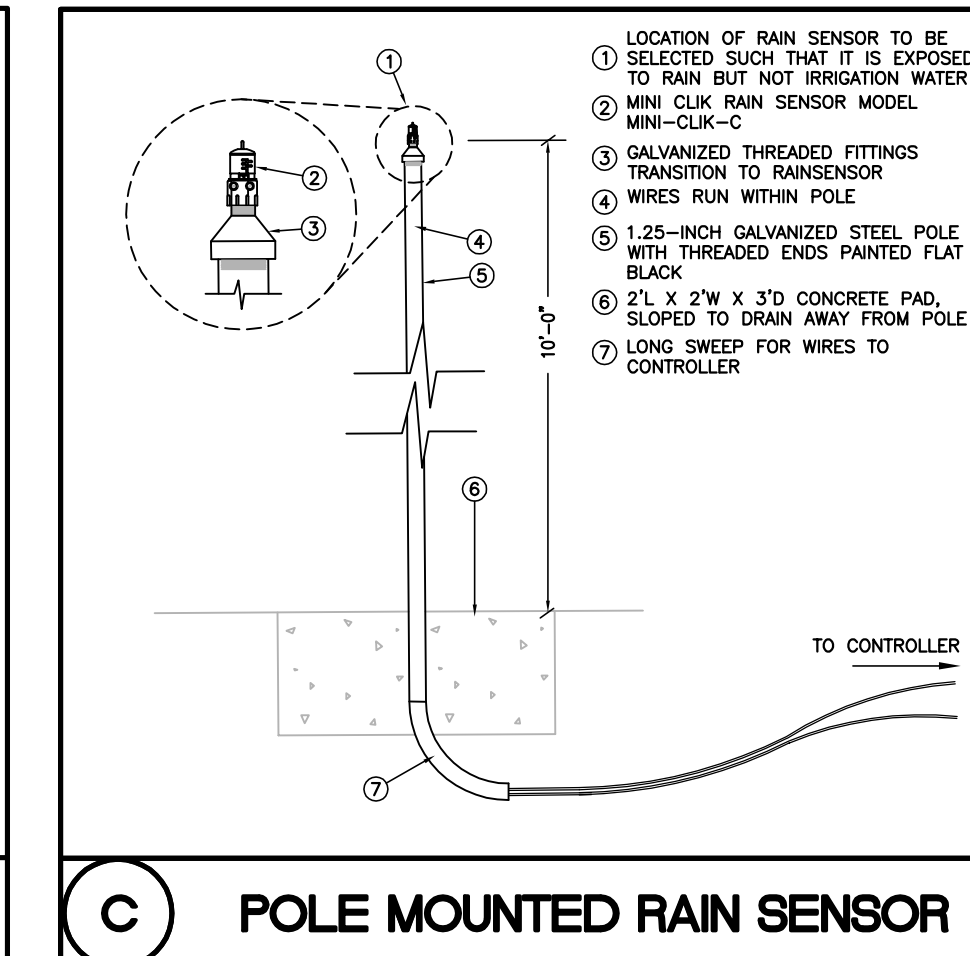
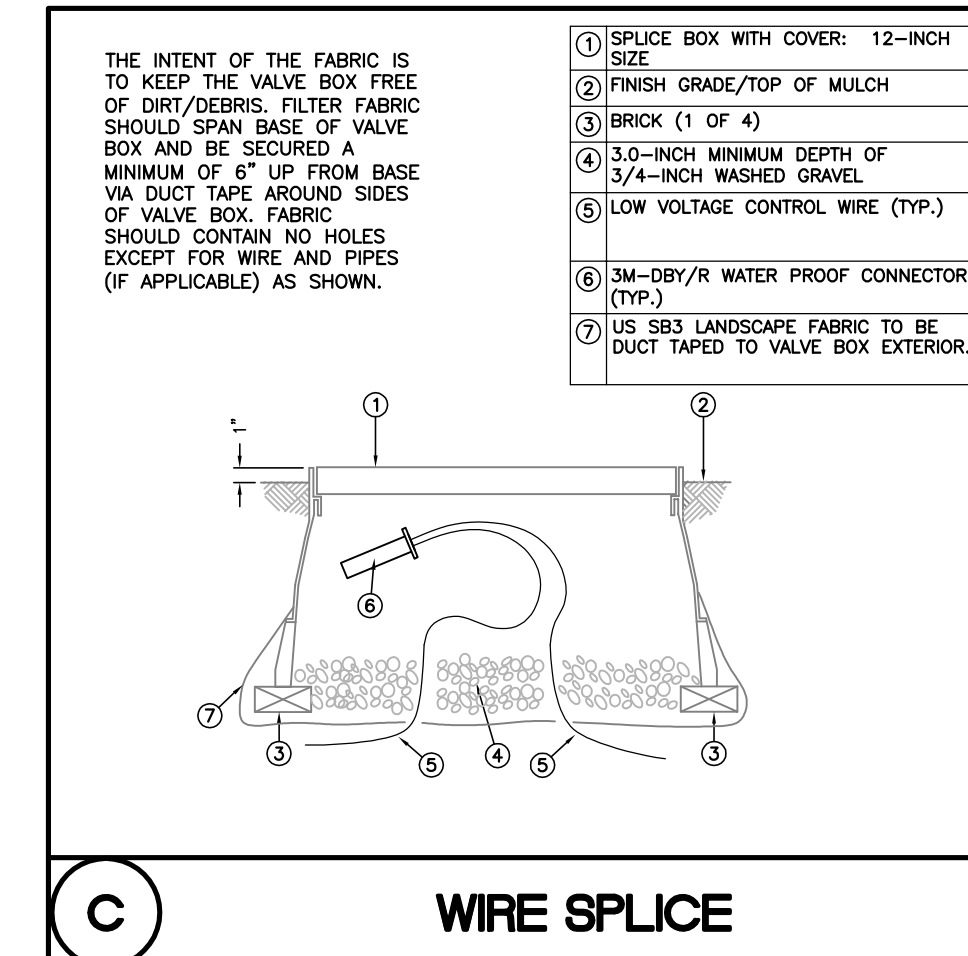
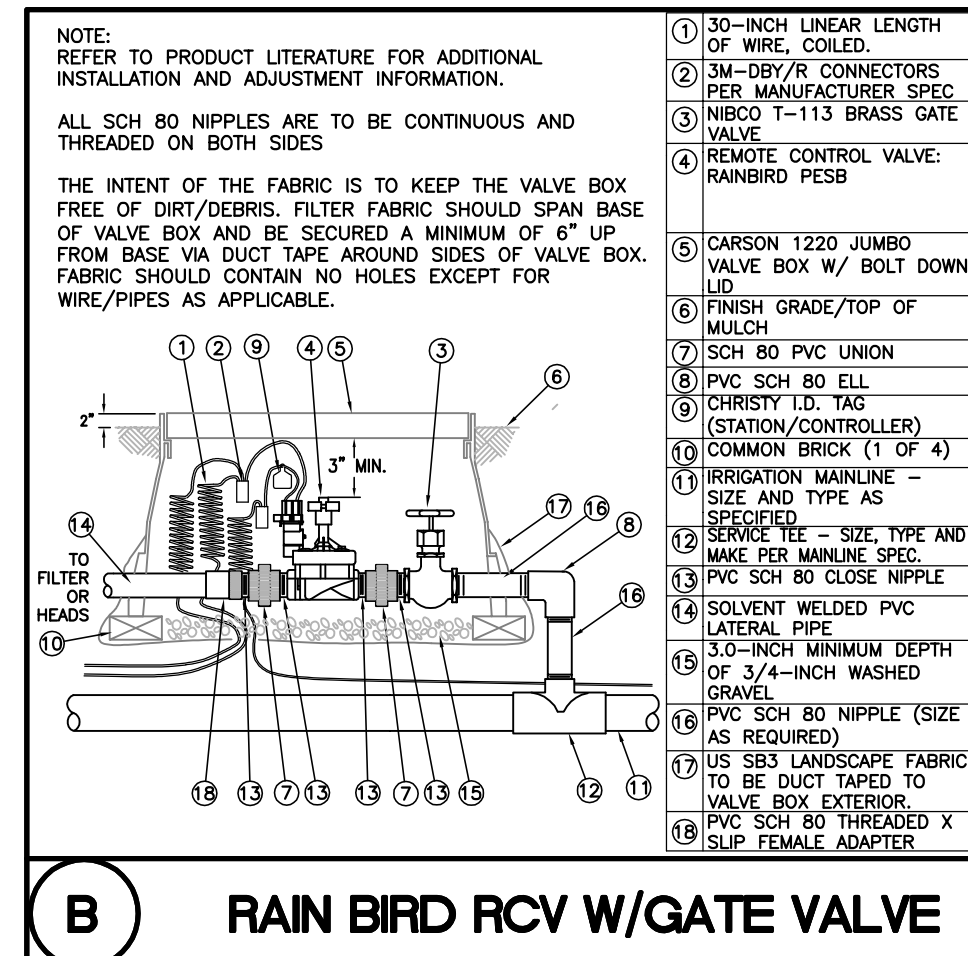
IR-2
 SHEET 2 OF 5



C:\MASUEN DESIGN FILES\GRAVEN THOMPSON\Davie WS Drainage\2015_1118 09-0056-IR.dwg [IR2] May 27, 2016 12:12pm JUDY

Masuen Consulting LLC
 Water Resource Consultants
 5079 North Dixie Highway, #323
 Oakland Park, FL 33334
 Telephone (866) 928-1533
 Fax (800) 928-1534

DATE:	10/23/13
SCALE:	N.T.S.
DESIGN BY:	MAW
DRAWN BY:	MAW
CHECKED BY:	JJ
APPROVED BY:	JJ



SYMBOL	DESCRIPTION	DETAIL	DESIGN	DESIGN
QUANTITY			FPS	GPM PER SYMBOL
42	RAIN BIRD 1804-SAM-1404 FLOOD BUBBLER	Q	30	1.00
1	RAIN BIRD 1806-SAM-PRS-8Q	R	30	0.26
12	RAIN BIRD 1806-SAM-PRS-8T	R	30	0.35
12	RAIN BIRD 1806-SAM-PRS-8H	R	30	0.52
14	RAIN BIRD 1812-SAM-PRS-8Q	S	30	0.26
29	RAIN BIRD 1812-SAM-PRS-8H	S	30	0.52
4	RAIN BIRD 1812-SAM-PRS-8T ON SCH 40 RISER	T	30	0.35
16	RAIN BIRD 1812-SAM-PRS-8H ON SCH 40 RISER	T	30	0.52
5	RAIN BIRD 1806-SAM-PRS-10Q	R	30	0.39
4	RAIN BIRD 1806-SAM-PRS-10T	R	30	0.53
5	RAIN BIRD 1806-SAM-PRS-10H	R	30	0.79
4	RAIN BIRD 1812-SAM-PRS-10Q	S	30	0.39
3	RAIN BIRD 1812-SAM-PRS-10T	S	30	0.53
12	RAIN BIRD 1812-SAM-PRS-10H	S	30	0.79
9	RAIN BIRD 1812-SAM-PRS-10H ON SCH 40 RISER	T	30	0.79
1	RAIN BIRD 1806-SAM-PRS-12Q	R	30	0.65
1	RAIN BIRD 1806-SAM-PRS-12T	R	30	0.87
6	RAIN BIRD 1806-SAM-PRS-12H	R	30	1.30
1	RAIN BIRD 1806-SAM-PRS-12TT	R	30	1.74
4	RAIN BIRD 1812-SAM-PRS-12Q	S	30	0.65
1	RAIN BIRD 1812-SAM-PRS-12T	S	30	0.87
5	RAIN BIRD 1812-SAM-PRS-12H	S	30	1.30
6	RAIN BIRD 1812-SAM-PRS-12H ON SCH 40 RISER	T	30	1.30
15	RAIN BIRD 1806-SAM-PRS-15Q	R	30	0.92
9	RAIN BIRD 1806-SAM-PRS-15T	R	30	1.23
52	RAIN BIRD 1806-SAM-PRS-15H	R	30	1.85
5	RAIN BIRD 1806-SAM-PRS-15TT	R	30	2.48
44	RAIN BIRD 1806-SAM-PRS-15F	R	30	3.70
6	RAIN BIRD 1812-SAM-PRS-15Q	S	30	0.92
4	RAIN BIRD 1812-SAM-PRS-15T	S	30	1.23
1	RAIN BIRD 1806-SAM-PRS-15EST	R	30	0.61
3	RAIN BIRD 1806-SAM-PRS-15SST	R	30	1.21
11	RAIN BIRD 1812-SAM-PRS-15EST	S	30	0.61
49	RAIN BIRD 1812-SAM-PRS-15SST	S	30	1.21
5	RAIN BIRD 1812-SAM-PRS-15EST ON SCH 40 RISER	T	30	0.61
12	RAIN BIRD 1812-SAM-PRS-15SST ON SCH 40 RISER	T	30	1.21

CRAVEN • THOMPSON AND ASSOCIATES, INC.
 ENGINEERS • PLANNERS • SURVEYORS
 3563 N.W. 53RD STREET, FORT LAUDERDALE, FLORIDA 33309
 TEL.: (954) 739-6400
 FLORIDA LICENSED ENGINEERING, SURVEYING & MAPPING BUSINESS NO. 271
 FLORIDA LICENSED LANDSCAPE ARCHITECTURE BUSINESS NO. C000114

WESTSIDE IMPROVEMENT AREA
 TOWN OF DAVIE, BROWARD COUNTY, FL
 DAVIE COMMUNITY REDEVELOPMENT AREA
 IRRIGATION DETAILS

PROJECT NO.
 09-0056-001-01

C:\MASUEN DESIGN FILES\CRAVEN THOMPSON\Davie MS Drainage\2015_1118\09-0056_IR.dwg [RD-3] May 27, 2016 12:12pm JUDY

FloBoy II Pumping System Submittal

Project Name: Davie CRA Westside Drainage
 Location: Davie, FL

Variable Speed Suction Lift Pumping System, Model CLCP-50-1-50 rated for 50 GPM at 50PSI. Discharge pressure performance based on less than 10 feet of suction lift. Motor is 5 HP, 3600 RPM Full voltage, horizontal ODP. Pump shall have cast iron casing, enclosed impeller and mechanical seal. Electrical power shall be 230 volts, 3phase, 60 Hertz.

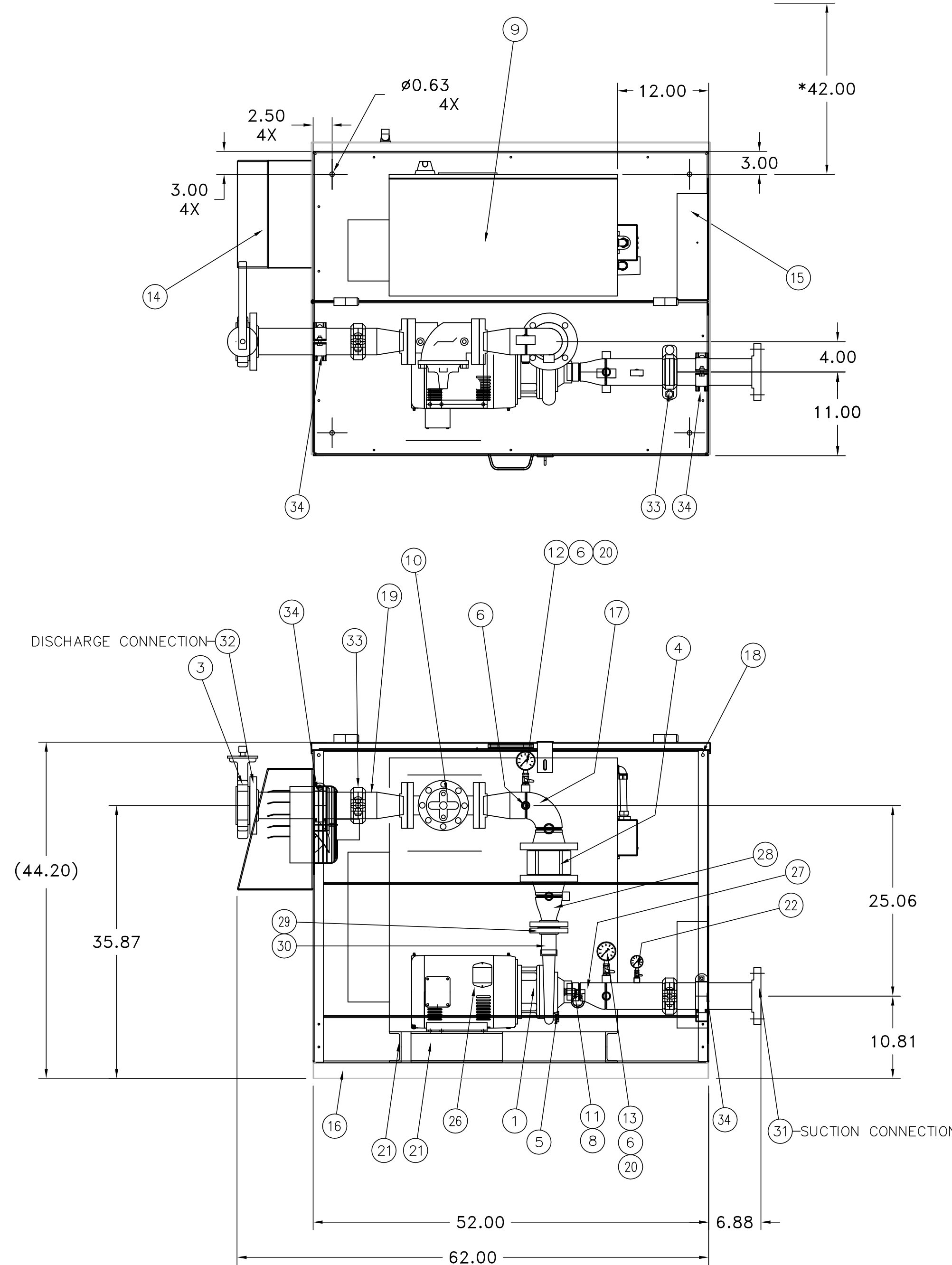
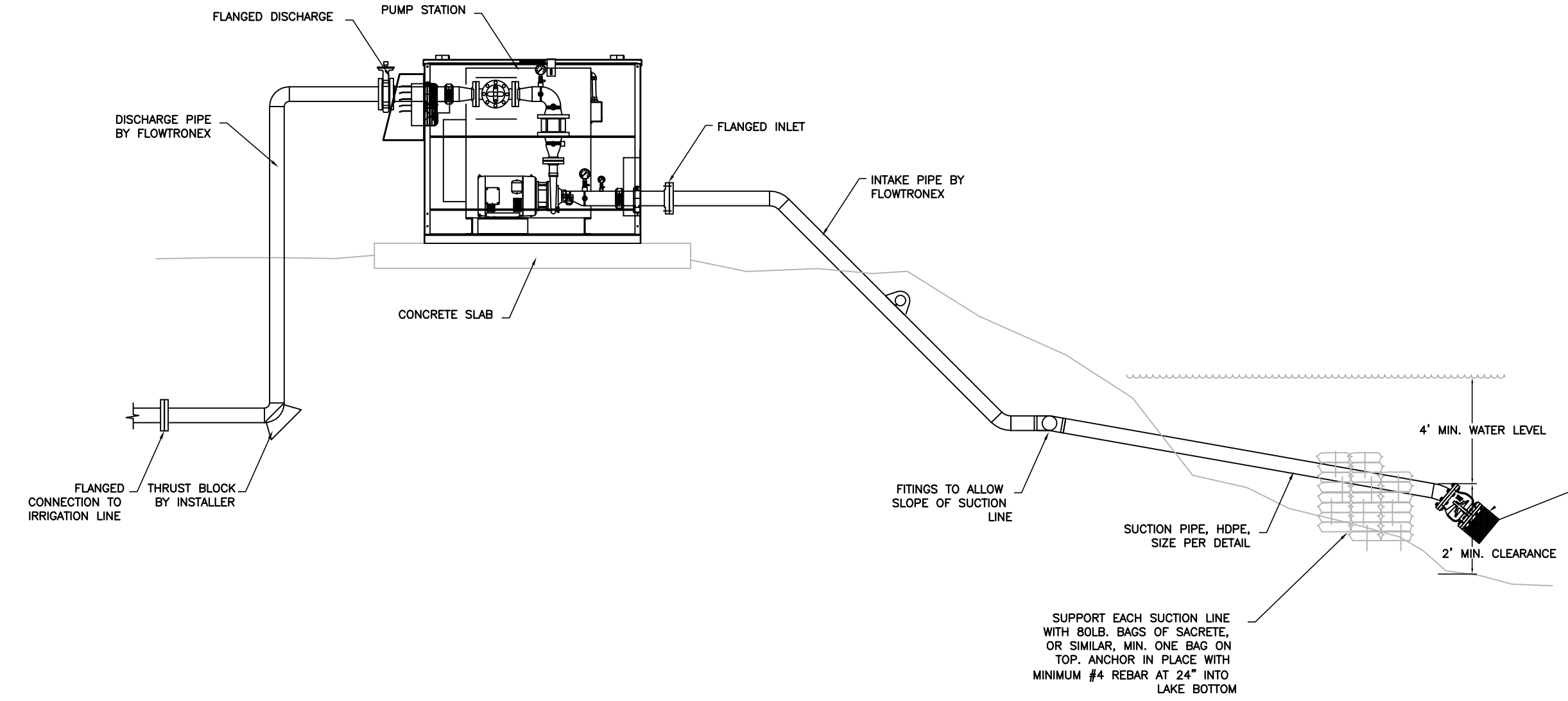
Standard Construction will include:

- Electrical fusible disconnect
- 3 in. flanged suction and discharge connections with painted piping.
- 2 5/8 in. silicone filled pressure gauges with isolation valve.
- Factory run testing using actual suction pressure, discharge pressure and flow conditions.
- U.L. listed NEMA 4 control/ starter panel
- 5HP 230V X/L starter
- 2" Globe control valve
- Inlet Z-Pipe 3"FL x 4"FL
- Discharge Z-Pipe 3"FL x 4"FL
- 3" Foot Valve
- Rain Bird ESP-LXME 16
- Baseline Watertec
- Steel Enclosure
- Installation of suction line
- Loss of Prime
- On/ Off /Auto selector switches.
- Low/ High discharge pressure shutdown and alarm.
- High pump temperature thermal sensor/ safety.
- Solid State overload/ single phase/ phase imbalance/ low voltage protection.
- Industrial grade touch screen controller
- 3 in. station discharge isolation valve.
- Reprime System
- Startup by factory authorized personnel is included.
- Operator & maintenance manual
- 1 year limited warranty
- E-Clips Surge Arrestor

NOTES:

1. SLAB DIMENSIONS ARE 76" X 65" (6" PERIMETER CLEARANCE).
2. SLAB DIMENSIONS ARE RECOMMENDED CLEARANCES AND MUST BE VERIFIED BY INSTALLATION CONTRACTOR TO ENSURE MEETING ALL FEDERAL, STATE, AND/OR LOCAL CODE REQUIREMENTS, WHICH SUPERSEDE THIS DOCUMENT.
3. ALLOW 42" CLEAR TO GROUND PANEL CLEARANCE IN FRONT OF CONTROL PANEL(S) AS REQUIRED BY NEC CODES.
4. PLUG ALL UNUSED PORTS.

SYM	QTY	P/N	DESCRIPTION	WEIGHT
				EST. TOTAL WEIGHT -----> 2100
34	2	38-017-066	CLAMP, 3", GALV.	2.100
33	2	20-005-054	COUPLING, GRV, GALV, E GSKT, 7401,3"	22.800
32	1		ASSY. - SPOOL, FLGXGRV, 3"	45.000
31	1		SPOOL, SUCTION, 3"FLG X GROOVE	68.000
30	1		NIPPLE, GALV, 1.5" X 3" LONG	
29	1		FLANGE, THREADED, ZINC, PLTD, 1", 150#	
28	1		ASSY.-REDUCER, CONCENTRIC, 3" X 1" FLGD	2.100
27	1		ASSY. - SPOOL, SUCTION, 2"THRD X 3" GROOVE	5.400
26	1		MOTOR, ODP, 5 HP	
25	-			
24	-			
23	-			
22	1	580-000-900	GAUGE, VACUUM, 2.5"	2.100
21	4	62-005-021	MOUNTING CHANNEL, ALUMINUM, 4"x12"	5.400
20	2	56-008-030	HEX BUSHING, GALV, 1/2"x1/4"	0.200
19	1		FLANGE, FLG X VIC, BLACK, 150, 3"	17.500
18	1	71-006-099	ASSY. - ENCLOSURE, SMALL, GREEN	465.400
17	1		ASSY. - ELBOW, DISCHARGE, 3"	44.600
16	1	71-006-128	ASSY. - BASE, SMALL, GREEN	169.700
15	1	71-007-040	LOUVER, 14"x14"	12.800
14	1	74-100-102	FAN, EXHAUST, 285CFM@0.125IN,10"	12.400
13	1	88-001-030	GAUGE, WKA 213.40, 2-1/2", 30"-0-30 PSI	0.600
12	1	88-001-008	GAUGE, WKA 213.40, 2-1/2", 0-160 PSI	0.600
11	1	89-001-141	SWITCH, TEMPERATURE, NO, 1/4" MPT	0.300
10	1		CLAYTON HYTROL, 92-01, 2" FLG.	44.000
9	-		DISCONNECT PANEL	230.200
8	1	85-006-058	CABLE, TEMPERATURE SWITCH	0.900
7	-			0.900
6	3	200-S11657	VALVE, TEST COCK, 1/4"	0.400
5	1	27-001-010	VALVE, DRAIN COCK, 1/4"	0.100
4	1	19-002-010-1	VALVE, CHECK, WAFER, SPENCE, 3"	20.700
3	-			13.600
2	-			13.600
1	1		PUMP, GOULDS, 3BFC (1X2-8),NPT CONNECTIONS	770.500
BOM				



Masuen Consulting LLC
 Water Resource Consultants
 5079 North Dixie Highway, #323
 Oakland Park, FL 33334
 Telephone (866) 928-1534
 Fax (800) 928-1534

CRAVEN · THOMPSON AND ASSOCIATES, INC.
 ENGINEERS · PLANNERS · SURVEYORS
 3563 N.W. 53RD STREET, FORT LAUDERDALE, FLORIDA 33309
 TEL.: (954) 739-6409
 FAX: (954) 739-6409
 FLORIDA LICENSED ENGINEERING, SURVEYING & MAPPING BUSINESS NO. 271
 FLORIDA LICENSED LANDSCAPE ARCHITECTURE BUSINESS NO. C000114

WESTSIDE IMPROVEMENT AREA
 TOWN OF DAVIE, BROWARD COUNTY, FL

PREPARED FOR:
 DAVIE COMMUNITY REDEVELOPMENT AREA

IRRIGATION PUMP NOTES & DETAIL

PROJECT NO.
 09-0056-001-01

IR-4
 SHEET 4 OF 5

DATE:	10/23/13
SCALE:	N.T.S.
DESIGN BY:	MAW
DRAWN BY:	MAW
CHECKED BY:	MM
APPROVED BY:	JU
DATE:	11/28/13
DESCRIPTION:	PER LANDSCAPE CHANGES
BY:	JU

